



South Carolina Department of Transportation  
On Behalf of the Federal Highway Administration - South Carolina Division Office



PROCESSING FORM FOR PROGRAMMATIC CATEGORICAL EXCLUSIONS  
NON MAJOR FEDERAL ACTIONS

Project ID

Route

County

Part 1 - Project Description

Include the Project Name/Description

SC 183 (Walhalla Highway) Bridge Replacement over Twelve Mile Creek  
SCDOT proposes to replace the SC 183 (Walhalla Highway) Bridge over Twelve Mile Creek in Pickens County. The purpose of this project is to replace the bridge to correct the load restriction placed on it as well as restore all bridge components to good condition. The existing bridge is posted for load restrictions and has one or more components in poor condition. The bridge is currently open to traffic and would remain open to traffic during construction. Because the bridge and approaching roadway will need to be raised approximately 7 feet and the proposed bridge will be longer than the existing structure, the intersection of SC 183 and Allgood Farm Road will need to be realigned. Allgood Farm Road would be shifted approximately 80 feet east of its existing location to tie back into SC 183.

NEPA studies revealed no significant impacts or effects to resources within the project study area.

It is anticipated that minor amounts of right of way will be required for the replacement of this structure. The minor amount of right of way needed will include temporary and/or permanent strips. Existing right of way is approximately 66' along the roadway and 150' in the area of the bridge. Given the rural location new acquisitions are not anticipated to have negative effects to resources or landowners and will be within the existing project study area.

Part 2 - PCE Type

Select the appropriate Categorical Exclusion from 23 CFR Part 771.117 that best fits the entire project from the drop-down menu. **Reference Appendix A of the PCE Agreement for a more detailed description of each CE contained in 23 CFR 771.117.**

23 CFR 771.117(c)

23 CFR 771.117(d)

Part 3 - Thresholds

To be processed as a Programmatic Categorical Exclusion (PCE) the following conditions must be met in addition to the General Criteria (as outlined in the PCE Agreement between FHWA-SC and SCDOT). Place a "X" in the appropriate box below. If the answer is "Yes" to any of the below criteria, SCDOT will consult with FHWA-SC to determine the appropriate level of NEPA documentation required and forward to FHWA-SC for approval. **\*Reference Part 4 of the Processing form or Section IV of the PCE Agreement for more details and definitions regarding each threshold.**

1.	Involves any unusual circumstances as described in <u>*23 CFR Part 771.117(b)</u>	<input type="checkbox"/> Yes	<input checked="" type="checkbox"/> No
2.	The acquisition of more than <u>*minor amounts</u> of temporary or permanent strips of right-of-way	<input type="checkbox"/> Yes	<input checked="" type="checkbox"/> No
3.	Involves acquisitions that result in residential or non-residential displacements	<input type="checkbox"/> Yes	<input checked="" type="checkbox"/> No
4.	Involves any adverse impacts to EJ populations	<input type="checkbox"/> Yes	<input checked="" type="checkbox"/> No

## Part 3 - Thresholds Continued

5.	Results in capacity expansion of a roadway by adding through lanes	<input type="checkbox"/> Yes	<input checked="" type="checkbox"/> No
6.	Involves construction that would result in <u>*major traffic disruptions</u>	<input type="checkbox"/> Yes	<input checked="" type="checkbox"/> No
7.	Involves <u>*changes in access control</u> requiring FHWA approval	<input type="checkbox"/> Yes	<input checked="" type="checkbox"/> No
8.	An adverse effect determination under Section 106 of the National Historic Preservation Act.	<input type="checkbox"/> Yes	<input checked="" type="checkbox"/> No
9.	Use of Section 4(f) property that cannot be documented with a FHWA <i>de minimis</i> determination or a programmatic Section 4(f) other than the programmatic evaluation for the use of historic bridges	<input type="checkbox"/> Yes	<input checked="" type="checkbox"/> No
10.	Any use of a Section 6(f) property	<input type="checkbox"/> Yes	<input checked="" type="checkbox"/> No
11.	Requires an Individual USACE 404 Permit	<input type="checkbox"/> Yes	<input checked="" type="checkbox"/> No
12.	Requires an Individual U.S. Coast Guard Permit.	<input type="checkbox"/> Yes	<input checked="" type="checkbox"/> No
13.	Work encroaching in a regulatory floodway, adversely affecting the base floodplain (100 yr.) pursuant to E.O. 11988 and 23 CFR Part 650 Subpart A	<input type="checkbox"/> Yes	<input checked="" type="checkbox"/> No
14.	Construction in, across, or adjacent to a river designated as a National Wild and Scenic River	<input type="checkbox"/> Yes	<input checked="" type="checkbox"/> No
15.	Involves an increase of 15 dBA or greater on any noise receptor or abatement measures are found to be feasible and reasonable due to noise impacts	<input type="checkbox"/> Yes	<input checked="" type="checkbox"/> No
16.	May affect and is likely to adversely affect a Federally listed species or designated critical habitat or projects with impacts subject to the BGEPA	<input type="checkbox"/> Yes	<input checked="" type="checkbox"/> No
17.	Involves acquisition of land for hardship, protective purposes, or early acquisition	<input type="checkbox"/> Yes	<input checked="" type="checkbox"/> No
18.	Does not meet the latest Conformity Determination for air quality non-attainment areas (if applicable).	<input type="checkbox"/> Yes	<input checked="" type="checkbox"/> No
19.	Any known or potential <u>major</u> hazardous waste sites within the right-of-way.	<input type="checkbox"/> Yes	<input checked="" type="checkbox"/> No
20.	Is not included in or is inconsistent with the STIP and/or TIP	<input type="checkbox"/> Yes	<input checked="" type="checkbox"/> No

## Part 3 Continued - Additional criteria to be completed for disposal of excess right-of-way PCE

1.	Is the parcel part of a SCDOT environmental mitigation effort or could it be used for environmental mitigation?	<input type="checkbox"/> Yes	<input type="checkbox"/> No
2.	Is there a formal plan to use this parcel for a future transportation project (is it part of an approved LRTP)?	<input type="checkbox"/> Yes	<input type="checkbox"/> No

**Part 4 - Threshold Definitions**

**Unusual Circumstances (23 CFR Part 771.117)** - Unusual circumstances are defined as:

- a. Significant environmental impacts;
- b. Substantial controversy on environmental grounds;
- c. Significant impact on properties protected by Section 4(f) of the DOT ACT or Section 106 of the National Historic Preservation Act; or
- d. Inconsistencies with any Federal, State, or local law, requirement, or administrative determination relating to the environmental aspects of the action.

**Minor Amount of Right-of-Way (ROW):**

A minor amount of ROW is defined as less than 3 acres per linear mile for linear projects or less than 10 acres of impacts for non-linear projects (eg: intersections, bridges), and no removal of major property improvements. Examples of major improvements include residential and business structures, or the removal of other features which would change the functional utility of the property. Removal of minor improvements, such as fencing, landscaping, sprinkler systems, and mailboxes would be allowed.

**Major Traffic Disruptions:**

A major traffic disruption is defined as an action that would result in: a) adverse effects to through-traffic businesses or schools, b) substantial change in environmental impacts, or c) public controversy associated with the use of the temporary road, detour, or ramp closure.

**Changes in Access Control:**

Requires approval from FHWA for changes in access control on the Interstate system (eg: Interchange Modification Reports or Interchange Justification Reports).

**Environmental Commitments: (Check all that apply)**

- |   |  |   |
|---|--|---|
| <input checked="" type="checkbox"/> USTs/Hazardous Materials  | <input checked="" type="checkbox"/> General Permit     | <input checked="" type="checkbox"/> Right of Way                        |
| <input checked="" type="checkbox"/> Water Quality             | <input type="checkbox"/> Individual Permit             | <input checked="" type="checkbox"/> Floodplains                         |
| <input checked="" type="checkbox"/> Migratory Bird Treaty Act | <input type="checkbox"/> Essential Fish Habitat        | <input type="checkbox"/> Lead Based Paint                               |
| <input checked="" type="checkbox"/> Stormwater                | <input checked="" type="checkbox"/> Cultural Resources |   |
| <input type="checkbox"/> Coast Guard Permit Exclusion         | <input type="checkbox"/> Noise                         | <input checked="" type="checkbox"/> Non-Standard Commitment (see below) |

Part of CLRB 2022-1 DB Package 16  
 Impacts to jurisdictional waters will be less than thresholds outlined in the USACE approved GP for SCDOT projects. A Public Information Meeting was held for the SC 183 bridges on November 15, 2022 from 5 - 7 PM at Secona Baptist Church. Please see Attachment E for the meeting summary and comments received.

Relevant field studies and environmental reviews have been completed to determine that the project meets the criteria set forth in the Programmatic Categorical Exclusion Agreement signed by FHWA-SC and SCDOT. It is understood that any additions/deletions to the project may void environmentally processing the project as presently classified; consequently, any engineering changes must be brought to the attention of SCDOT Environmental Services Office immediately. A copy of this form is included in the project file and one (1) copy has been provided to FHWA.

Approved By:  Date

Primavera:  Yes  No NEPA Start Date:

Does the project contain additional commitments?: (if Yes attach to form)  Yes  No

Date: 11/21/2022



Project ID: P041231 County: Pickens District: District 3 Doc Type: PCE Total # of Commitments: 8

Project Name: SC 183 (Walhalla Highway) Bridge Replacement over Twelve Mile Creek

The Environmental Commitment **Contractor Responsible** measures listed below **are to be included in the contract and must be implemented**. It is the responsibility of the Program Manager to make sure the Environmental Commitment **SCDOT Responsible** measures are adhered to. If there are questions regarding the commitments listed please contact:

**CONTACT NAME:** Michael Pitts **PHONE #:** (803)-737-2566

**ENVIRONMENTAL COMMITMENTS FOR THE PROJECT**

**USTs/Hazardous Materials** NEPA Doc Ref: Responsibility: CONTRACTOR

If avoidance of hazardous materials is not a viable alternative and soils that appear to be contaminated are encountered during construction, the South Carolina Department of Health and Environmental Control (SCDHEC) will be informed. Hazardous materials will be tested and removed and/or treated in accordance with the United States Environmental Protection Agency and the SCDHEC requirements, if necessary.

Special Provision

**Water Quality** NEPA Doc Ref: Responsibility: CONTRACTOR

The contractor will be required to minimize possible water quality impacts through implementation of BMPs, reflecting policies contained in 23 CFR 650B and the Department's Supplemental Specification on Erosion Control Measures (latest edition) and Supplemental Technical Specifications on Seeding (latest edition). Other measures including seeding, silt fences, sediment basins, etc. as appropriate will be implemented during construction to minimize impacts to water quality.

Special Provision

**Migratory Bird Treaty Act** NEPA Doc Ref: Responsibility: CONTRACTOR

The federal Migratory Bird Treaty Act, 16 USC § 703-711, states that it is unlawful to pursue, hunt, take, capture or kill; attempt to take, capture or kill; possess, offer to or sell, barter, purchase, deliver or cause to be shipped, exported, imported, transported, carried or received any migratory bird, part, nest, egg or product, manufactured or not. The South Carolina Department of Transportation (SCDOT) will comply with the Migratory Bird Treaty Act of 1918 in regard to the avoidance of taking of individual migratory birds and the destruction of their active nests.

The contractor shall notify the Resident Construction Engineer (RCE) at least four (4) weeks prior to construction/demolition/maintenance of bridges and box culverts. The RCE will coordinate with SCDOT Environmental Services Office (ESO), Compliance Division, to determine if there are any active birds using the structure. After this coordination, it will be determined when construction/demolition/maintenance can begin. If a nest is observed that was not discovered after construction/demolition/maintenance has begun, the contractor will cease work and immediately notify the RCE, who will notify the ESO Compliance Division. The ESO Compliance Division will determine the next course of action.

The use of any deterrents by the contractor designed to prevent birds from nesting, shall be approved by the RCE with coordination from the ESO Compliance Division. The cost for any contractor provided deterrents will be provided at no additional cost to SCDOT.

Special Provision



Project ID: P041231

SCDOT  
NEPA ENVIRONMENTAL COMMITMENTS  
FORM



**ENVIRONMENTAL COMMITMENTS FOR THE PROJECT**

**Stormwater**

NEPA Doc Ref:

Responsibility:

CONTRACTOR

Stormwater control measures, both during construction and post-construction, are required for SCDOT projects with land disturbance and/or constructed in the vicinity of 303(d), TMDL, ORW, tidal, and other sensitive waters in accordance with the SCDOT's MS4 Permit. The selected contractor would be required to minimize potential stormwater impacts through implementation of construction best management practices, reflecting policies contained in 23 CFR 650 B and SCDOT's Supplemental Specifications on Seed and Erosion Control Measures (latest edition).

Special Provision

**General Permit**

NEPA Doc Ref:

Responsibility:

CONTRACTOR

Impacts to jurisdictional waters will be permitted under a Department of the Army Section 404 permit from the U.S. Army Corps of Engineers. Based on preliminary design, it is anticipated that the proposed project would be permitted under SCDOT's General Permit (GP). The required mitigation for this project will be determined through consultation with the USACE and other resource agencies.

Special Provision

**Cultural Resources**

NEPA Doc Ref:

Responsibility:

CONTRACTOR

The contractor and subcontractors must notify their workers to watch for the presence of any prehistoric or historic remains, including but not limited to arrowheads, pottery, ceramics, flakes, bones, graves, gravestones, or brick concentrations during the construction phase of the project, if any such remains are encountered, the Resident Construction Engineer (RCE) will be immediately notified and all work in the vicinity of the discovered materials and site work shall cease until the SCDOT Archaeologist directs otherwise.

Special Provision

Project ID: P041231

SCDOT  
NEPA ENVIRONMENTAL COMMITMENTS  
FORM



**ENVIRONMENTAL COMMITMENTS FOR THE PROJECT**

**Floodplains**

NEPA Doc Ref:

Responsibility:

CONTRACTOR

The Engineer of Record will send a set of final plans and request for floodplain management compliance to the local County Floodplain Administrator.

Special Provision

**Non-Standard Commitment**

NEPA Doc Ref:

PCE Attachment F

Responsibility:

CONTRACTOR

Hazardous Waste/UST Phase 2 Testing

Soil, groundwater, and/or sediment testing are recommended for six sites within the Project Study Area: Parcel ID #3, 5, 6, 7, 8 & 9. Please refer to Attachment F - Phase 1 Limited Environmental Records Review for additional information and recommendations.

Special Provision

NEPA Doc Ref:

Page: XX Paragraph: XX

Responsibility:

Special Provision

## **Attachments**

**Attachment A – Cultural Resources Project Screening Form**

**Attachment B – Natural Resources Tech Memo**

**Attachment C – Bridge Replacement Scoping Risk Assessment Form**

**Attachment D – Floodplain Checklist**

**Attachment E - Public Information Meeting Summary & Comments**

**Attachment F - Phase 1 Limited Environmental Records Review**

**Attachment A – Cultural Resources Project Screening Form**



# Cultural Resources Project Screening Form

File Number:  PIN:  Route:  County:

Project Name:

Type 1: Resurfacing, installation of fencing, signs, pavement markings, traffic signals, passenger shelters, railroad warning devices, installation of rumble strips, and landscaping

Project Type

Type 2: Bridge replacements on alignment, construction of bicycle/pedestrian facilities, and intersection improvements

Type 3: Projects that do not fall into Type 1 and Type 2 categories (e.g. road widening)

## Comments

This project replaces the SC 183 (Walhalla Highway) over Twelve Mile Creek bridge. The archaeological area of potential effect (APE) is 75 feet from the road centerline and 1,500 feet from either end of the bridge. Since the bridge and approach will need to be raised 7 feet and the new bridge will be longer than the existing structure, the intersection of SC 183 and Allgood Farm Road must be realigned about 80 feet to the east of its existing location. The architectural APE extends 300 feet outside of the archaeological APE. HDR conducted background research using ArchSite and the National Register of Historic Places files at the SC Department of Archives and History. A portion of the project area was previously surveyed in 2005. HDR conducted a cultural resources field survey on Oct. 11 and Dec. 13, 2022 and created a short form report detailing the project. The survey consisted of a pedestrian reconnaissance of the entire archaeological APE augmented by the excavation of shovel test pits (STPs). A total of 35 STP locations were investigated. Nineteen STPs were not excavated due to slope, wetlands, manicured lawn, fenced pasture, or ground disturbance. No archaeological sites were identified within the archaeological APE. Four new architectural resources were recorded (SHPO Site Nos. 0203-0205, and 0209). SHPO Site No. 0203 is a commercial building (ca. 1959) for a lumber yard. SHPO Site Number 0204 is paths/roadways for the Pickens County Flea Market built in 1963. A narrow canopy built in 1981 runs within the APE. The remaining five buildings are outside the APE. SHPO Site No. 0205 is a vacant commercial building from 1945. SHPO Site No. 0209 is the current bridge to be replaced. The steel stringer bridge was built in 1931. It is 250 feet in length and consisted of 10 spans. In 1965 the bridge was widened with steel stringer extensions to both sides bringing the width between curb to 32 feet. All four resources are recommended not eligible for the National Register of Historic Places. No historic properties will be affected by this project. No further work is recommended.

Effect Determination:

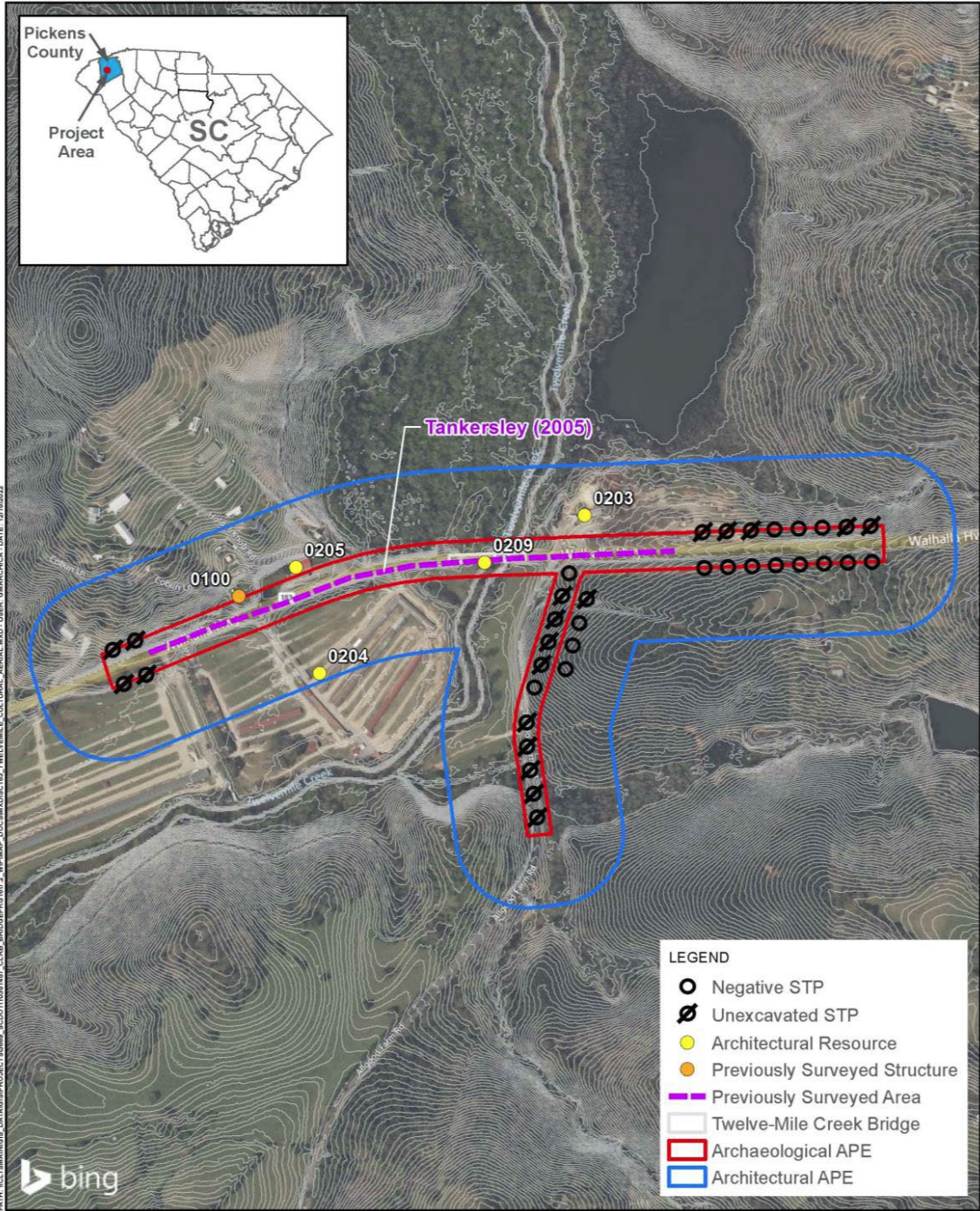
\*SHPO consultation is required for all Type 3 projects and any project with a No Adverse or Adverse Effect Determination.

This screening form was developed to satisfy documentation requirements for Type I and Type II projects under a Programmatic Agreement between the Federal Highway Administration, the South Carolina State Historic Preservation Office, the US Army Corps of Engineers, and the South Carolina Department of Transportation. For Type I and Type II projects that have no effect on historic properties, the completion of this screening form with supporting documentation (e.g. ArchSite Map) provides evidence of FHWA and SCDOT's compliance with Section 106 of the National Historic Preservation Act.

Prepared by:

Review Date:





PATH: I:\CTMANGIS\DATA\PROJECTS\8998 - SC0211081407 - CLIB - BRIDGE\FIG 2 - WP\MAP - DOC\898\8981081407 - USER: DMARCHICA, DATE: 12/16/2022

**LEGEND**

- Negative STP
- ⊘ Unexcavated STP
- Architectural Resource
- Previously Surveyed Structure
- - - Previously Surveyed Area
- ▭ Twelve-Mile Creek Bridge
- ▭ Archaeological APE
- ▭ Architectural APE

DATE:  
NOVEMBER 4, 2022

**Pickens County  
SC 183 Bridge  
Replacement Over  
Twelve Mile Creek**

Project ID:

**Attachment B – Natural Resources Tech Memo**





# Memo

Date: December 30, 2022

Project: SC-183 Bridge Replacement over Twelve Mile Creek  
SCDOT PIN #P041231

To: Will McGoldrick – SCDOT

From: Blake Hartshorn, WPIT – HDR  
Eric Mularski, PWS – HDR

Subject: **Natural Resources Survey Technical Memorandum**

HDR conducted a natural resources survey for the South Carolina Department of Transportation (SCDOT) S-183 (Walhalla Hwy) Bridge Replacement over Twelve Mile Creek (Project) on October 11, 2022 and December 13, 2022. The Project will involve the replacement of the S-183 Bridge over Twelve Mile Creek to improve structural integrity, capacity, and/or safety concerns. Because the bridge and approaching roadway will need to be raised approximately 7 feet and the proposed bridge will be longer than the existing structure, the intersection of SC 183 and Allgood Farm Road will need to be realigned. Allgood Farm Road would be shifted approximately 80 feet east of its existing location to tie back into SC 183.

The Study Area encompasses approximately 49.5 acres and primarily consists of undeveloped forested lands, commercial, and residential uses and existing road right-of-way along SC-183 (Walhalla Hwy) in Pickens County, South Carolina (Attachment 1, Figures 1 through 3). This technical memorandum provides a summary of HDR's methods and findings from a desktop analysis and on-site natural resources survey. Attached to this memorandum are supporting figures, an SCDOT Permit Determination Form and South Carolina Department of Health and Environmental Control (SCDHEC) Watershed and Water Quality Information Report, and HDR's biological assessment.

## Desktop Analysis Methods

A desktop analysis was completed as part of an initial Study Area evaluation to identify key environmental resources to be considered for permitting and/or design. The potential resources identified in the desktop evaluation were field-verified by HDR to ensure that critical regulatory items will not adversely impact the Project. The following resources were consulted during the desktop analysis:

- Federal Emergency Management Agency (FEMA) Map Service Center (<https://msc.fema.gov/portal>)
- South Carolina Department of Natural Resources (SCDNR) and South Carolina Natural Heritage Program (SCNHP) (<https://schtportal.dnr.sc.gov/portal/apps/sites/#/natural-heritage-program>)



- U.S. Fish and Wildlife Services (USFWS) Environmental Conservation Online System (ECOS) (<https://ecos.fws.gov/ecp/>)
- USFWS Information for Planning and Consultation (IPaC) (<https://ecos.fws.gov/ipac/>)
- USFWS National Wetland Inventory (NWI) (<http://www.fws.gov/wetlands>)
- U.S. Geological Survey (USGS) National Hydrography Dataset (NHD) (<http://nhd.usgs.gov/>)
- USGS Topographic Quadrangle Maps (1:24,000-scale) Pickens and Liberty Quadrangles

## Wetlands and Jurisdictional Waters of U.S.

On-site reconnaissance activities identified four streams and three wetlands within the Study Area (Attachment 1, Figure 4). A summary of jurisdictional waters of the U.S. is provided in Table 1.

**Table 1. Summary of Delineated Waters of the U.S. within the Study Area**

Feature Name	Coordinates (Decimal Degrees)	Type of Aquatic Resource	Cowardin et al. (1979) Classification <sup>1</sup>	Estimated Amount of Aquatic Resource in Study Area
<b>Streams</b>				
Stream 1 Twelve Mile Creek	34.865447 -82.761848	non-section 10 - non-wetland	R2UB2	Length: 732 lf Average Width: 90 ft
Stream 2 Tributary to Twelve Mile Creek	34.876337 -82.739267	non-section 10 - non-wetland	R5UB2	Length: 581 lf Average Width: 4 ft
Stream 3 Tributary to Twelve Mile Creek	34.872774 -82.742570	non-section 10 - non-wetland	R5UB2	Length: 296 lf Average Width: 5 ft
Stream 4 Tributary to Twelve Mile Creek	34.873156 -82.742961	non-section 10 - non-wetland	R5UB2	Length: 75 lf Average Width: 4 ft
<b>Total Streams:</b>				<b>Length: 1,684 lf</b>
<b>Wetlands</b>				
Wetland 1	34.876114 -82.744711	non-section 10 - wetland	PFO	Area: 2.34 ac.
Wetland 1	34.876114 -82.74578	non-section 10 - wetland	PSS	Area: 0.09 ac.
Wetland 2	34.876529 -82.739646	non-section 10 - wetland	PFO	Area: 0.38 ac.
Wetland 3	34.872748	non-section 10 - wetland	PFO	Area: 0.21 ac
<b>Total Wetlands:</b>				<b>Area: 3.02 ac.</b>

<sup>1</sup> R2UBH: Riverine, lower perennial, unconsolidated bottom, permanently flooded  
 R5UB2: Riverine, unknown perennial, unconsolidated bottom, with a sand bottom  
 PFO: Palustrine, forested  
 PSS: Palustrine, scrub/shrub

Based on the bridge design, impacts to jurisdictional waters may occur during construction but remain below General Permit limitations. An SCDOT Permit Determination Form has been completed and is provided as Attachment 2, in addition to an SCDHEC Watershed and Water Quality Information Report.

A field survey was also conducted within the Study Area pursuant to Section 7 of the Endangered Species Act. Results are provided in HDR's biological assessment (Attachment 3). The USFWS IPaC and South Carolina Department of Natural Resources Heritage Trust Database list were used to determine what potential federally protected species could occur on site.

### **Attachments**

Attachment 1 – Figures

Attachment 2 – SCDOT Permit Determination Form and SCDHEC Watershed and Water Quality Information Report


Attachment 3 – Biological Assessment

### **References**

Cowardin, L.M., Carter, V., Golet, F.C., and LaRoe, E.T. 1979. Classification of Wetlands and Deepwater Habitats of the United States. U.S. Fish and Wildlife Service, Washington, D.C.


Federal Emergency Management Agency (FEMA). 2021. Special Flood Hazard Area Definition/Description. [Online] URL: <http://www.fema.gov/special-flood-hazard-area>. (Accessed October 2022).

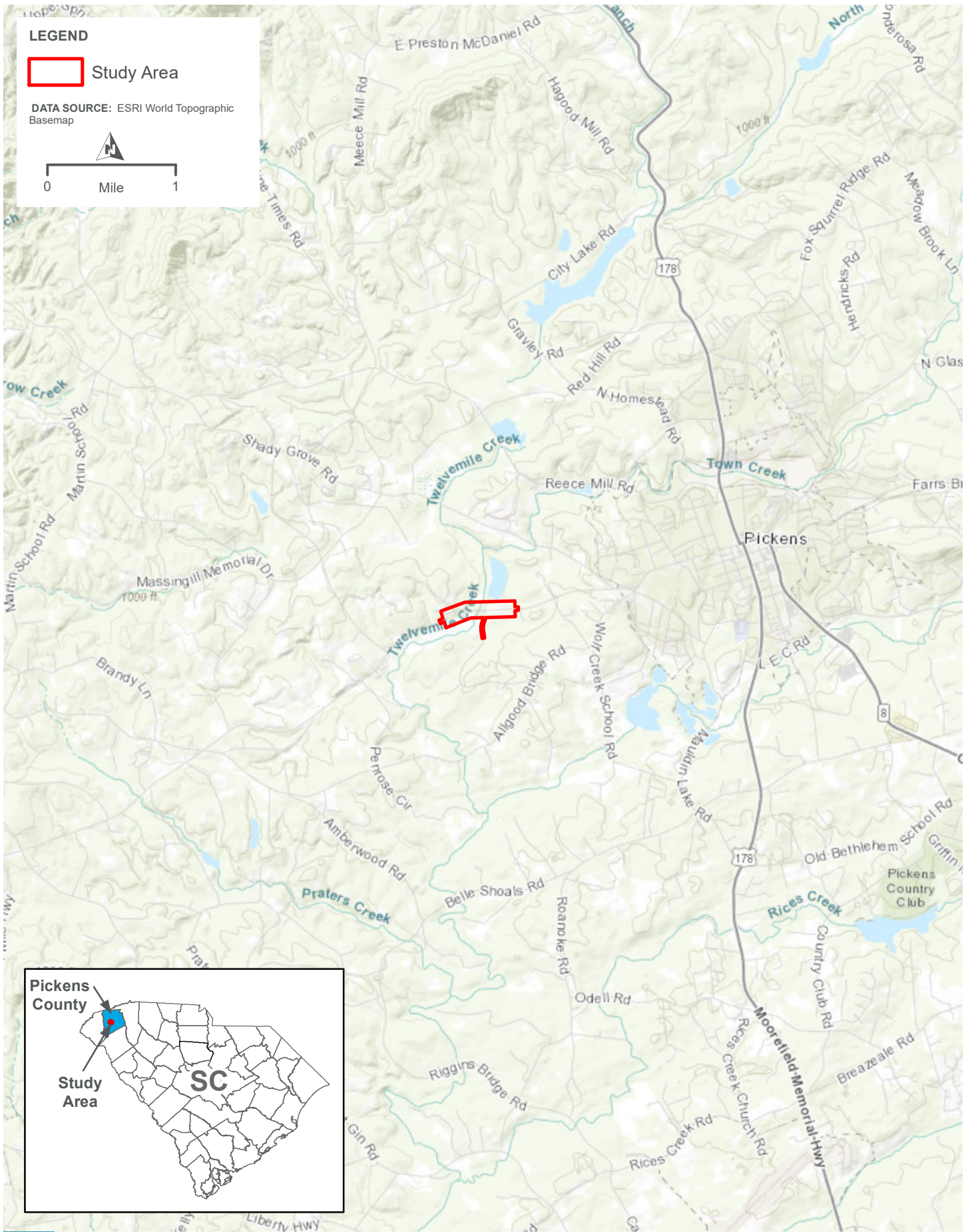
South Carolina Natural Heritage Program (SCNHP). 2022. Data Explorer database. [Online] URL: <https://schtportal.dnr.sc.gov/portal/apps/sites/#/natural-heritage-program>. (Accessed October 2022).



# 1

## Figures






**SC-183 BRIDGE REPLACEMENT OVER TWELVE MILE CREEK  
PROJECT VICINITY**

**FIGURE 1**

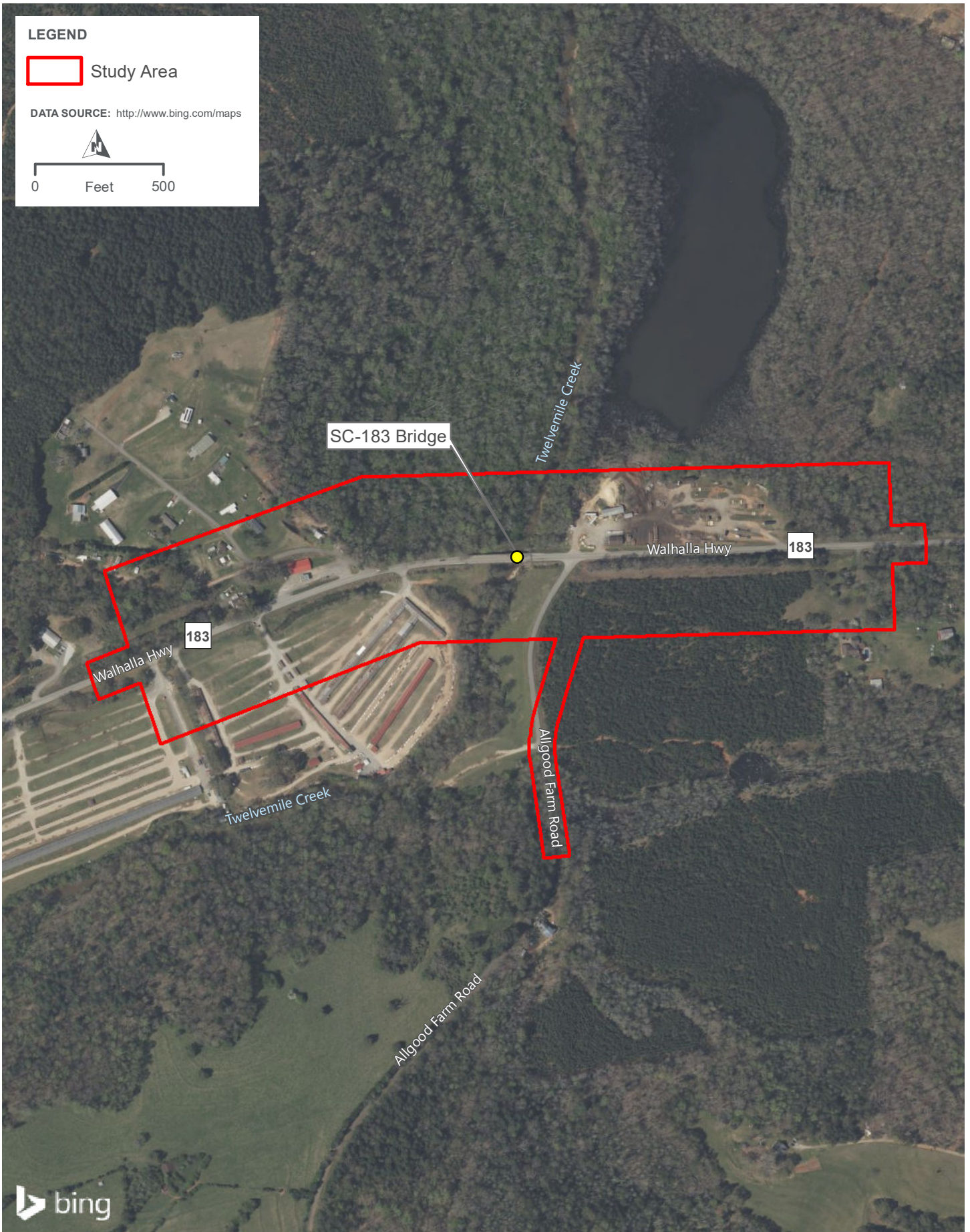




LEGEND

 Study Area

DATA SOURCE: <http://www.bing.com/maps>



SC-183 BRIDGE REPLACEMENT OVER TWELVE MILE CREEK  
PROJECT AERIAL

FIGURE 2







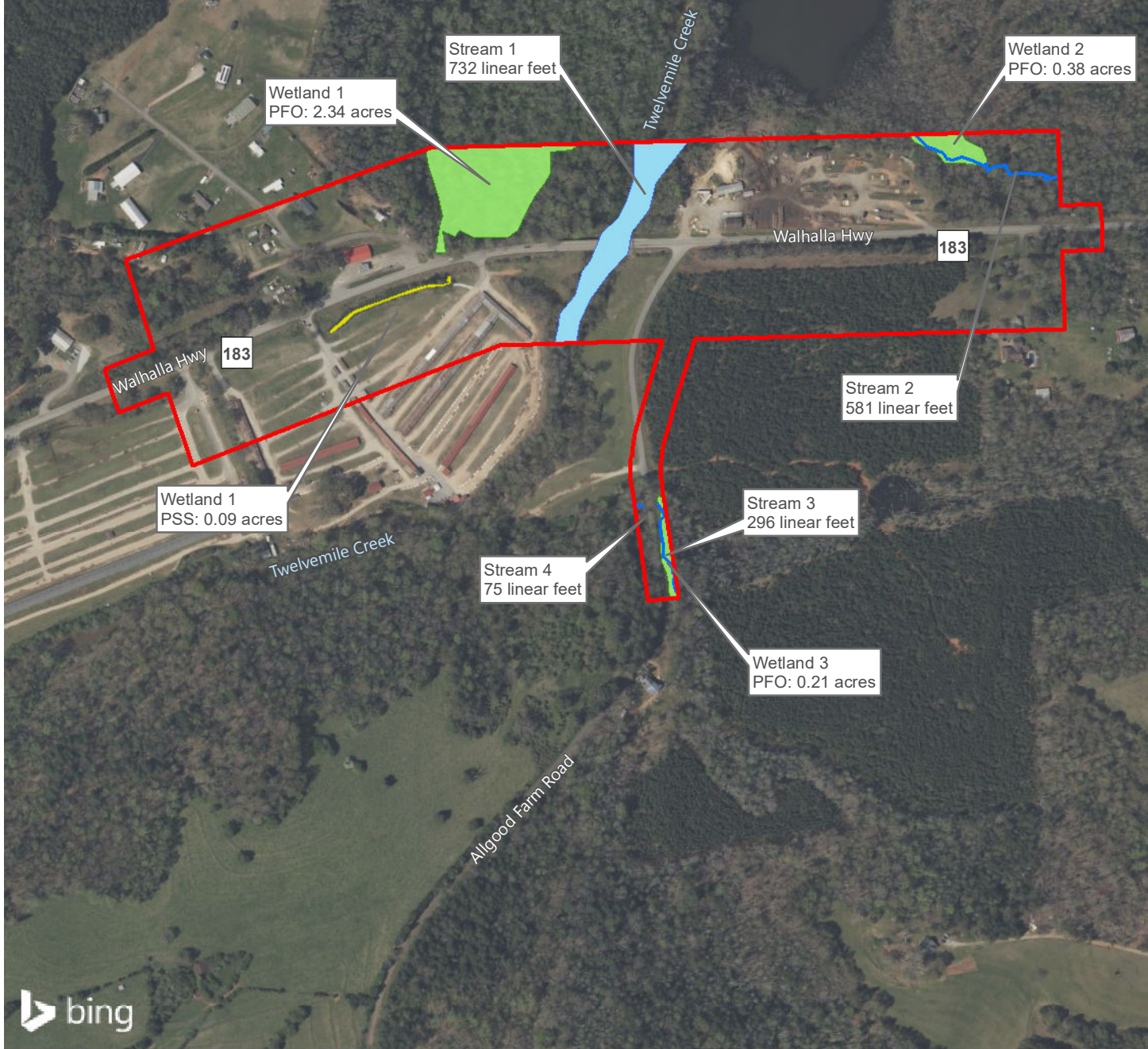
**LEGEND**

- Study Area
- HDR Delineated Streams

**HDR Delineated Wetlands**

- Forested
- Scrub-Shrub

DATA SOURCE: <http://www.bing.com/maps>





# 2

## SCDOT Permit Determination Form and SCDHEC Watershed and Water Quality Information Report

Date: 12/30/2022

### PERMIT DETERMINATION

FROM Blake Hartshorn COMPANY HDR Engineering, Inc.

CONTACT INFO (phone and/or email) blake.hartshorn@hdrinc.com

SCDOT PROJECT ENGINEER Michael Pitts

TO Will McGoldrick - Design Build Coordinator

Project Description Replacing S-183 (Walhalla Hwy) bridge over Twelve Mile Creek  
in Pickens County

Route or Road No. SC-183 County Pickens

CONST. PIN P041231 OTHER PINS or STRUCTURE # \_\_\_\_\_

RESPONSE:

It has been determined that no permits are required because:

The following permit(s) is/are necessary:  
(Please check which type(s) of permit the project will need)

USACE Permit  GP  IP  401  JD

OCRM Permit  CAP  CZC

Navigable  SCDHEC NAVGP – if checked a USCG and/or USACE navigable permit may also be required, but will be determined during the NEPA and Permitting stages.

Other \_\_\_\_\_

Water Classification: FW *Print and attach the SCDHEC water quality report*

303(d) listed  no  yes, for \* \_\_\_\_\_

TMDL developed  no  yes, for \* ECOLI

\*List all that apply using the SCDHEC abbreviations

Comments: S-183 is a bridge replacement project. Surface water impacts are  
anticipated and will be below USACE General Permit limitations.

The determination above was based on the most recently available information at the time. This is a preliminary determination and is subject to change if the design of the project is modified.

Hartshorn, Blake L. Digitally signed by Hartshorn, Blake L. Date: 2022.12.28 11:03:03 -05'00'

Biologist, SCDOT/Consultant

12/30/2022

Date



# Watershed and Water Quality Information

General Information

**Applicant Name:** SCDOT **Permit Type:** Construction  
**Address:** 108 HOLDER KNOB RD, PICKENS, SC, 29671 **Latitude/Longitude:** 34.877000 / -82.746000  
**MS4 Designation:** Not in designated area **Monitoring Station:** RS-11009  
**Within Coastal Critical Area:** No **Water Classification (Provisional):** FW  
**Waterbody Name:** TWELVEMILE CREEK **Entered Waterbody Name:**

Parameter Description

NH3N	Ammonia	CD	Cadmium	CR	Chromium
CU	Copper	HG	Mercury	NI	Nickel
PB	Lead	ZN	Zinc	DO	Dissolved Oxygen
PH	pH	TURBIDITY	Turbidity	ECOLI	Escherichia coli (Freshwaters)
FC	Fecal Coliform (Shellfish)	BIO	Macroinvertebrates (Bio)	TP	(Lakes) Phosphorus
TN	(Lakes) Nitrogen	CHLA	(Lakes) Chlorophyll a	ENTERO	Enterococcus (Coastal Waters)
HGF	Mercury (Fish Tissue)	PCB	PCB (Fish)		

Impaired Status (downstream sites)

Station	NH3N	CD	CR	CU	HG	NI	PB	ZN	DO	PH	TURBIDITY	ECOLI	FC	BIO	TP	TN	CHLA	ENTERO	HGF	PCB
RS-11009	X	X	X	X	X	X	F	X	X	X	X	WnTN	X	X	X	X	X	X	X	X

F = Standards full supported    A = Assessed at upstream station    WnTN = Within TMDL, parameter not supported    WnTF = Within TMDL, parameter full supported  
 N = Standards not supported    X = Parameter not assessed at station    InTN = In TMDL, parameter not supported    InTF = In TMDL, parameter full supported

Parameters to be addressed (those not supporting standards)

**ECOLI - Escherichia coli (Freshwaters)**

Fish Consumption Advisory

Waters of Concern (WOC)

TMDL Information - TMDL Parameters to be addressed

**In TMDL Watershed:** Yes **TMDL Site:** RS-11009  
**TMDL Report No:** 09-03 **TMDL Parameter:** Fecal  
**TMDL Document Link:** [https://www.scdhec.gov/sites/default/files/docs/HomeAndEnvironment/Docs/tmdl\\_12mile.pdf](https://www.scdhec.gov/sites/default/files/docs/HomeAndEnvironment/Docs/tmdl_12mile.pdf)

Report Date: November 4, 2022

The page features several large, solid-colored rectangular blocks. A large grey block is in the top right. A large blue block is on the left side, extending from the top to the bottom. A large grey block is at the bottom left. A black block is at the bottom right. The number '3' is centered vertically between the blue and grey blocks on the left.

# 3

## Biological Assessment



Biological Assessment of the  
SC-183 Bridge Replacement over Twelve Mile Creek  
Pickens County, SC  
SCDOT PIN #P041231  
December 30<sup>th</sup>, 2022

Pursuant to Section 7 of the Endangered Species Act a field survey was conducted within the Project corridor. The following list of threatened (T) and endangered (E) species was obtained from the U.S. Fish and Wildlife Service (USFWS):

**Mammals**

Northern long-eared bat (*Myotis septentrionalis*) – T  
Tricolored bat (*Perimyotis subflavus*) – Proposed Endangered

**Plants**

Dwarf-flowered heartleaf (*Hexastylis nainflora*) – T  
Mountain sweet pitcher-plant (*Sarracenia rubra*) – E  
Smooth coneflower (*Echinacea laevigata*) – E

**Reptiles**

Bog turtle (*Glyptemys muhlenbergii*) – SAT

**Methods**

The Project area was examined by GIS and field reconnaissance methods on October 11, 2022 and on December 13, 2022. Habitats surveyed were determined by each species' ecological requirements.

**Results**

The Project consists of replacing a bridge and associated road work on SC-183 over Twelve Mile Creek in Pickens County, South Carolina. Land use in the vicinity of the Project includes residential and commercial activities along with forested upland areas with a large relatively undisturbed bottomland hardwood forest. Habitat types within the Project corridor consist of bottomland forested wetlands dominated by large canopy tree species such as tulip poplar (*Liriodendron tulipifera*), red maple (*Acer rubrum*), boxelder (*Acer negundo*), river birch (*Betula nigra*), American holly (*Ilex opaca*), and white oak (*Quercus alba*) with an understory dominated by woody shrubs such as Chinese privet (*Ligustrum sinense*), and sweetgum (*Liquidambar styraciflua*). Herbaceous species included various sedges (*Carex* sp.), Christmas fern (*Polystichum acrostichoides*), crossvine (*Bignonia capreolata*), and poison ivy (*Toxicodendron radicans*).

Bottomland hardwoods are typically found on floodplains of rivers and streams and can occur in the Piedmont as well as the Coastal Plain. Typical trees species found in bottomland hardwood communities include sweetgum, hackberry (*Celtis laevigata*), overcup oak (*Q. lyrata*), water oak (*Q. nigra*), willow oak (*Q. phellos*), laurel oak (*Q. laurifolia*), swamp chestnut oak (*Q. michauxii*), cherrybark oak (*Q. falcata* var. *pagodafolia*), white ash (*Fraxinus americana*), sycamore (*Platanus occidentalis*), American holly, and American elm (*Ulmus americana*). Typically, there is a subcanopy of young canopy species and many tall shrubs including pawpaw (*Asimina triloba*),

southern arrowwood (*Viburnum dentatum*), and blackhaw (*V. prunifolium*). Vine species are typically common and can include poison ivy, summer grape (*Vitis aestivalis*), and crossvine (*Bignonia capreolata*). The herb layer contains false nettle (*Boehmeria cylindrica*), cardinal flower (*Lobelia cardinalis*), longleaf lobelia (*L. elongata*), Nepalese browntop (*Microstegium vimineum*), netted chainfern (*Woodwardia areolata*), royal fern (*Osmunda regalis*), and eastern marsh fern (*Thelypteris palustris*).

The forested upland areas consist primarily of a dense mixed pine forest dominated by loblolly pine (*Pinus taeda*), American holly, sweetgum, redcedar (*Juniperus virginiana*), persimmon (*Diospyros* sp.) and blackberry (*Rubus* sp.). In addition to the roadway embankment, there is an electric distribution right-of-way running parallel along Walhalla Hwy in the southeast portion of the Study Area dominated by Johnson grass (*Sorghum halepense*) and golden rods (*Solidago* sp.).

Twelve Mile Creek is classified as a perennial, unconsolidated bottom, riverine system. The creek is somewhat incised with areas of minor bank erosion, and it appears that it occasionally leaves its banks during heavy rain events. Woody debris was observed in the stream; however, no vegetation was growing in the channel.

According to the Heritage Trust database of endangered, threatened and rare species, there are no occurrences of any federally listed species in the vicinity of the Project. Additionally, a field review of the Project study area showed that there is no suitable habitat for any listed species except northern long eared bat and tricolored bat. The potentially jurisdictional waters in the Project area have a very dense tree canopy, and road embankments are not suitable habitat for dwarf-flowered heartleaf, mountain sweet pitcher plant, smooth coneflower, or bog turtle. Tricolored bat and northern long eared bat habitat were surveyed and identified within the forested areas on site as well as under the SC-183 bridge; however, there was no evidence of bat use. A formal survey for tricolored bat and northern long eared bat was not conducted.

The Project was found to be consistent with the Federal Highway Association biological opinion for northern long-eared bat. A copy of the concurrence letter is attached to this report.

Based on lack of suitable habitat and/or no observations of the listed species in the vicinity of the Project, results of the threatened and endangered species study indicate that the proposed action will not affect any threatened or endangered species or critical habitats currently listed by the USFWS.

Submitted by:



Blake Hartshorn  
HDR Biologist  
12/30/2022



**Attachment C – Bridge Replacement Scoping Risk Assessment Form**

**BRIDGE REPLACEMENT SCOPING TRIP RISK ASSESSMENT FORM**

COUNTY: \_\_\_\_\_

DATE: \_\_\_\_\_

ROAD #: \_\_\_\_\_

STREAM CROSSING: \_\_\_\_\_

Purpose & Need for the Project:

**I. FEMA Acknowledgement**

Is this project located in a regulated FEMA Floodway?     Yes     No

Panel Number: \_\_\_\_\_    Effective Date: \_\_\_\_\_ (See Attached)

**II. FEMA Floodmap Investigation**

FEMA Flood Profile Sheet Number \_\_\_\_\_ illustrates the existing 100 year flood:

- Passes under the existing low chord elevation.
- Is in contact with the existing low chord elevation.
- Overtops the existing bridge finished grade elevation.

**III. No Rise/CLOMR Preliminary Determination**

Preliminary assessment indicates this project may be constructed to meet the "No-Rise" requirements. A detailed hydraulic analysis will be performed to verify this assessment.

Justification:

Preliminary assessment indicates this project may require a CLOMR/LOMR. Impacts will be determined by a detailed hydraulic analysis.

Justification:

**BRIDGE REPLACEMENT SCOPING TRIP RISK ASSESSMENT FORM**

**IV. Preliminary Bridge Assessment**

**A. Locate Existing Plans**

a. Bridge Plans  Yes File No. \_\_\_\_\_ Sheet No. \_\_\_\_\_ (See Attached)  
 No

b. Road Plans  Yes File No. \_\_\_\_\_ Sheet No. \_\_\_\_\_ (See Attached)  
 No

**B. Historical Highwater Data**

a. USGS Gage  Yes Gage No. \_\_\_\_\_ Results: \_\_\_\_\_  
 No

b. SCDOT/USGS Documented Highwater Elevations  
 Yes Results: \_\_\_\_\_  
 No

c. Existing Plans  Yes See Above  
 No

**V. Field Review**

**A. Existing Bridge**

Length: \_\_\_\_\_ ft. Width: \_\_\_\_\_ ft. Max. span Length: \_\_\_\_\_ ft.

Alignment:  Tangent  Curved

Bridge Skewed:  Yes  No Angle: \_\_\_\_\_

End Abutment Type: \_\_\_\_\_

Riprap on End Fills:  Yes  No Condition: \_\_\_\_\_

Superstructure Type: \_\_\_\_\_

Substructure Type: \_\_\_\_\_

Utilities Present:  Yes  No  
Describe:

Debris Accumulation on Bridge: Percent Blocked Horizontally: \_\_\_\_\_ %  
Percent Blocked Vertically: \_\_\_\_\_ %

Hydraulic Problems:  Yes  No  
Describe:

**BRIDGE REPLACEMENT SCOPING TRIP RISK ASSESSMENT FORM**

V. Field Review (cont.)

B. Hydraulic Features

a. Scour Present:  Yes  No Location: \_\_\_\_\_

b. Distance from F.G. to Normal Water Elevation: \_\_\_\_\_ ft.

c. Distance from Low Steel to Normal Water Elev.: \_\_\_\_\_ ft.

d. Distance from F.G. to High Water Elevation: \_\_\_\_\_ ft.

e. Distance from Low Steel to High Water Elev.: \_\_\_\_\_ ft.

f. Channel Banks Stable:  Yes  No  
Describe:

g. Soil Type: \_\_\_\_\_

h. Exposed Rock:  Yes  No Location: \_\_\_\_\_

i. Give Description and Location of any structures or other property that could be damaged due to additional backwater.

C. Existing Roadway Geometry

a. Can the existing roadway be closed for an On-Alignment Bridge Replacement  
 Yes  No  
Describe:

If "yes", does the existing vertical and horizontal curves meet the proposed design speed criteria?

If "No", will the proposed bridge be:  
 Staged Constructed  
 Replaced on New Alignment

# BRIDGE REPLACEMENT SCOPING TRIP RISK ASSESSMENT FORM

## VI. Field Review (cont.)

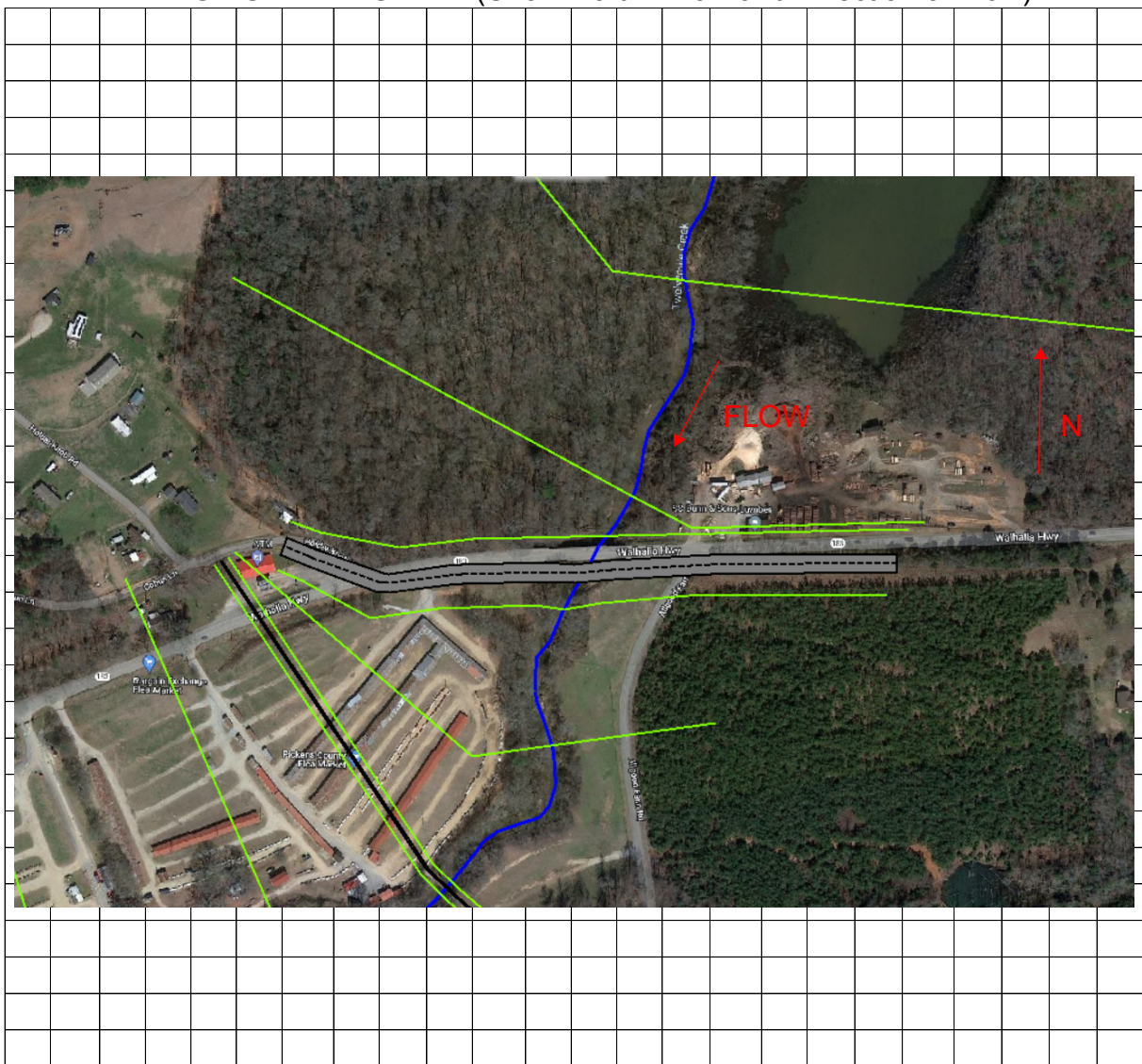
### A. Proposed Bridge Recommendation:

Length: \_\_\_\_\_ ft.      Width: \_\_\_\_\_ ft.      Elevation: \_\_\_\_\_ ft.

Span Arrangement: \_\_\_\_\_

Notes: \_\_\_\_\_  
\_\_\_\_\_  
\_\_\_\_\_  
\_\_\_\_\_

### BRIDGE SITE DIAGRAM: (Show North Arrow and Direction of Flow)



Performed By: \_\_\_\_\_

Title: \_\_\_\_\_

## **Attachment D – Floodplain Checklist**

**South Carolina Department of Transportation  
Location and Hydraulic Design of Encroachments on Floodplains Checklist**

23 CFR 650, this regulation shall apply to all encroachments and to all actions which affect base floodplains, except for repairs made with emergency funds. Note: These studies shall be summarized in the environmental review documents prepared pursuant to 23 CFR 771.

I. PROJECT DESCRIPTION

The South Carolina Department of Transportation (SCDOT) proposes to replace the load restricted bridge crossing of Twelve Mile Creek along S.C. Route 183 (Walhalla Hwy) in Pickens County.

The proposed improvement would replace the structurally deficient bridge with a similarly sized bridge and include associated roadway improvements.

A. Narrative Describing Purpose and Need for Project

- a. Relevant Project History:
- b. General Project Description and Nature of Work (attach Location and Project Map):
- c. Major Issues and Concerns:

The primary purpose of the project is to replace the structurally deficient bridge. Roadway improvements are limited to those associated with accommodating the new structure.

The project crosses Twelve Mile Creek which is shown on the Flood Insurance Rate Map (FIRM) Panel 45077C0165E. Twelve Mile Creek is designated as a Special Flood Hazard Area Zone AE in the vicinity of the project with an established floodway. Zone AE floodplains are 100-year floodplains (i.e. have a 1% chance annual chance of flooding) determined by detailed methods with documented base flood elevations (BFEs). The project is not expected to be a significant or longitudinal encroachment as defined under 23 CFR 650A, nor is it expected to have an appreciable environmental impact on the base flood elevation. In addition, the project would be developed to comply with all appropriate floodplain regulations and guidelines.

B. Are there any floodplain(s) regulated by FEMA located in the project area?



Yes

No

C. Will the placing of fill occur within a 100-year floodplain?

Yes

No

D. Will the existing profile grade be raised within the floodplain?

The roadway grade will be raised to accommodate the larger bridge structure.

E. If applicable, please discuss the practicability of alternatives to any longitudinal encroachments.

Longitudinal encroachments are required to facilitate the construction of the new bridge. SC-183 is considered a primary route and requires the bridge to be constructed by staged construction or off alignment. Roadway profile changes were reduced as much as feasible to reduce the length of required roadway improvements.

F. Please include a discussion of the following: commensurate with the significance of the risk or environmental impact for all alternatives containing encroachments and those actions which would support base floodplain development:

a. What are the risks associated with implementation of the action?

Risks are minimal; the project will replace the existing bridge with a larger bridge opening. The increased opening will have a negligible impact on the BFE's along the floodplain.

b. What are the impacts on the natural and beneficial floodplain values?

The project is not expected to impact the floodplain values, as the hydraulics will be retained/improved.

- c. What measures were used to minimize floodplain impacts associated with the action?

The roadway footprint was minimized by utilizing 2:1 slopes to reduce fill within the floodplain.

- d. Were any measures used to restore and preserve the natural and beneficial floodplain values impacted by the action?

Not applicable.

- G. Please discuss the practicability of alternatives to any significant encroachments or any support of incompatible floodplain development.

Upstream and downstream realignments were investigated. The downstream relocation was selected based on property and design considerations. The proposed project will have no significant impact to base flood elevations along the stream and will not impact the potential for development within the floodplain.

- H. Were local, state, and federal water resources and floodplain management agencies consulted to determine if the proposed highway action is consistent with existing watershed and floodplain management programs and to obtain current information on development and proposed actions in the affected? Please include agency documentation.

The preliminary modeling for the project was developed utilizing the effective data obtained from FEMA. All analysis for the project was performed in accordance with SCDOT, FEMA, and local regulations.

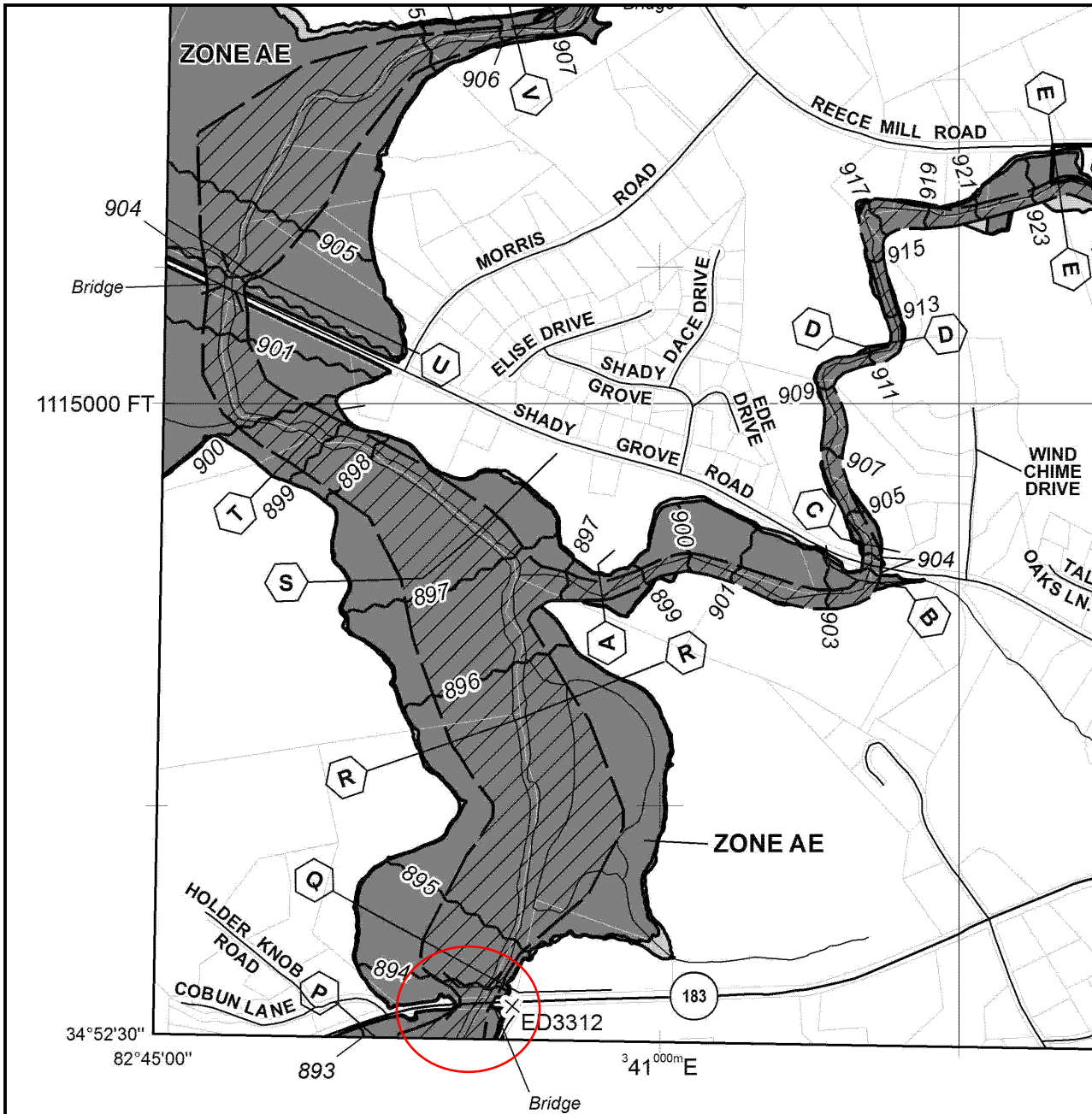
As the project progresses to final construction plans, the hydraulic modeling will be updated based on the final bridge layout. Upon completion, the results will be evaluated, and it will be determined if the project complies with a "No-Impact" Certification or required a Conditions Letter of Map Revision prior to construction.

\_\_\_\_ Thomas Miller \_\_\_\_\_

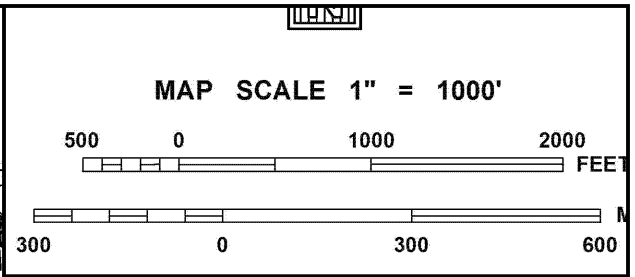
\_\_\_\_ 11-18-2022 \_\_\_\_\_

SCDOT Hydraulic Engineer

Date



Project Location (Asset ID: 00574)



**NFIP**

**NATIONAL FLOOD INSURANCE PROGRAM**

PANEL 0165E

**FIRM**

**FLOOD INSURANCE RATE MAP**

**PICKENS COUNTY, SOUTH CAROLINA AND INCORPORATED AREAS**

**PANEL 165 OF 430**  
(SEE MAP INDEX FOR FIRM PANEL LAYOUT)

CONTAINS:


COMMUNITY	NUMBER	PANEL	SUFFIX
PICKENS, CITY OF	450169	0165	E
PICKENS COUNTY	450166	0165	E

Notice to User: The Map Number shown below should be used when placing map orders; the Community Number shown above should be used on insurance applications for the subject community.

**MAP NUMBER**  
45077C0165E

**MAP REVISED**  
DECEMBER 21, 2017

Federal Emergency Management Agency



This is an official FIRMette showing a portion of the above-referenced flood map created from the MSC FIRMette Web tool. This map does not reflect changes or amendments which may have been made subsequent to the date on the title block. For additional information about how to make sure the map is current, please see the Flood Hazard Mapping Updates Overview Fact Sheet available on the FEMA Flood Map Service Center home page at <https://msc.fema.gov>.

**Attachment E – Public Information Meeting  
Summary & Comments**

# Meeting Summary

Project:	SCDOT Closed and Load Restricted Bridge Project
Subject:	Package 16 Public Information Meetings
Date:	Thursday, November 10, 2022 5:00 p.m. – 7:00 p.m.
	Tuesday, November 15, 2022 5:00 p.m. – 7:00 p.m.
Location:	Tremont Church of God Secona Baptist Church

## Meeting Overview

The South Carolina Department of Transportation (SCDOT) proposes to replace four bridges in Pickens County. The projects include replacing the existing bridge structures and constructing the roadway to meet current design and safety standards. The proposed facilities are comprised of two and four lane roadways with 12-foot travel lanes and paved shoulders. The four bridges are SC 183 Bridge (Walhalla Highway) over Gregory Creek, SC 183 Bridge (Walhalla Highway) over Twelve-Mile Creek, US 123 Bridge (Calhoun Memorial Highway) over Georges Creek, and SC 124 Bridge (Old Easley Highway) over Georges Creek.

The purpose of these projects is to replace the bridges to correct the load restriction placed on them as well as restore all bridge components to good condition. The existing bridges are posted for load restrictions and have one or more components in poor condition. The proposed work involves replacing the current bridges with a new bridge on existing or shifted alignments.

Two meetings were held in person, with a location close to each set of bridges (SC 183 bridges and US 123/SC 124 bridges). On November 10, 2022, SCDOT held a public information meeting regarding proposed improvements to the US-123 Southbound Bridge and SC-124 Bridge over Georges Creek in Pickens County. The meeting was held from 5:00 PM until 7:00 PM at Tremont Church of God, located at 2853 New Easley Highway, Greenville, SC 29611. On November 15, 2022, SCDOT held a public information meeting regarding proposed improvements to the SC-183 Bridges over Twelve Mile Creek and Gregory Creek in Pickens County. The meeting was held from 5:00 PM until 7:00 PM at Secona Baptist Church, located at 234 Secona Rd, Pickens, SC 29671.

The meetings were open to the public and provided an opportunity for the public to submit formal comments. The comment period for the projects began November 1 and ended on November 30, 2022.

Information about the projects, including meeting displays, was available on the website throughout the duration of the comment period. A comment form was also available. The project



website can be accessed at: <https://scdot-environmental-project-site-scdot.hub.arcgis.com/pages/clrb-package-16-br>.

## Meeting Outreach

Leading up to the public meetings and comment period, the project team executed several outreach strategies to maximize public participation. The outreach activities completed are listed in the table below.

Outreach Type	Number of Recipients	Type of Recipients	Date Sent
Postcard	5,485 (two mailings, one per area)	<ul style="list-style-type: none"> <li>• General Public</li> <li>• Mailed via Every Door Direct Mail Service</li> <li>• Sent to all postal routes surrounding the project areas.</li> </ul>	Mailed week of October 31, 2022
Facebook Advertisements	3,881 people were reached via the two Facebook ads	<ul style="list-style-type: none"> <li>• General public</li> <li>• The Facebook ads were directed at people living within a 15-mile radius of the project area.</li> </ul> <p><i>*Additional statistics available in the following table.</i></p>	November 7 – November 10, 2022  November 7 – November 15, 2022
Stakeholder and Elected Official Letters/Emails	42	<ul style="list-style-type: none"> <li>• An email was sent to elected officials and key stakeholders via email by SCDOT</li> </ul>	November 1, 2022
Press Release	N/A	<ul style="list-style-type: none"> <li>• Local Media &amp; General public via published or aired stories</li> <li>• Distributed via SCDOT media office</li> <li>• HDR provided content to SCDOT team for release.</li> </ul>	November 1, 2022
Legal Ad	N/A	<ul style="list-style-type: none"> <li>• General Public</li> <li>• Placed in the Greenville News, Sentinel Progress and Pickens County Courier</li> </ul>	November 1, 2022  November 2, 2022
Road Signs	N/A	<ul style="list-style-type: none"> <li>• General Traveling Public</li> <li>• Posted on both entrances of each bridge to alert regular bridge users of the public meeting and comment period.</li> </ul>	Late October placement

Additional statistics regarding the Facebook advertisements are shown in the table below.

Facebook Advertisement Results	
Number of Facebook Ads	2
Total Spend	\$100.00
Dates	November 7 – November 10, 2022 November 7 – November 15, 2022
# of People Reached	3,881  November 10 Meeting Ad: 2,220 people reached  November 15 Meeting Ad: 1,661 people reached

## Meeting Participation

Statistics regarding public participation in the Public Information meetings are shown in the table below.

Virtual Public Information Meeting Results	
Total Meeting Attendees	Total Attendees - 35 November 10 Meeting – 14 November 15 Meeting - 21
Total Comments	Total Comments - 16 November 10 Meeting – 3 November 15 Meeting – 6 Website Comment Form – 6 Email to Michael Pitts – 1

*Sign in sheets for each meeting can be found below in **Appendix A**. Comment forms for each meeting, as well as a table of online comments, can be found below in **Appendix B**.*

## Meeting Content

The meeting was comprised of five meeting display boards, three project area maps, and a project informational handout. A comment station was also available. Information about the projects was also available online via the project website. Comments could be submitted via in person comment form, website comment form, email, mail, or phone.

*Display board content can be found in **Appendix C** below.*

*Meeting photos can be found in **Appendix D** below.*

# Appendix A

November 10, 2022



## Public Information Meeting: Sign-In Sheet

Closed and Load Restricted Bridge Project – Package 16  
November 10, 2022

Name	Organization	Email Address	Phone	Initial
Joan Tolley		jamesandjoantolley@yahoo.com	864-269-3803	JT
JAMES Tolley		"	"	JT
Julie Ferguson		jferguson@wilsonferguson.com	803-280-6939	JF
Dennis Garber		dennis.garber@ice-eng.com		DG
Bret Clark		Hyper Formac LLC@aol.com	843-340-3965	BC
Ann Bailey		sbaily123@yahoo.com	804-483-0844	AB
KRISTIN FREDERICKSON				KF
Martin Bowen		dwiteta@yahoo.com		MB
Penny Pickens		phillips.sp@edmsmith.com	(864) 567-6821	PP
Katie Carver	Stillwater Distal center	carver@gmail.com	804-777-3058	KC
Gary Cannon	Tremont Church of God	gary.cannon4850@gmail.com		GC
Jonathan King		J.King.steelcreator@gmail.com	864-915-5598	JK
CHRIS RASCO	POWDERVILLE WATER	CRASCO@POWDERVILLEWATER.ORG	864-918-5868	CR
Alyssa Rasco			864-887-0374	AR

November 15, 2022



## Public Information Meeting: Sign-In Sheet

Closed and Load Restricted Bridge Project – Package 16  
November 15, 2022

Name	Email Address	Phone	Address
Lee Cason	Lee@thestillwatergroup.net	864-419-1990	101 Mc Junkin Drive Pickens
Patsy Bailey	baileyscountrystore@yahoo.com	864-430-3179	110 Nimmons Rd. Sunset
Tom Smith	t.smith4697@gmail.com	864-483-6415	118 Haldan Cove, Six Mile
Tygh Pace		(864) 419-3456	278 Dobsonfork R Embury
Chip Denny		864-483-7244	218 Blacksnake Rd Pickens
Mark Gordon			2450 Walkie Hwy
Cheryl Dunham	Cheridance@Live.com	941-466-8024	1143 Walkie Hwy
Donnie Patterson		864-852-1831	1203 Belle Shores Rd
Daniel Whitman		864-868-2164	
Hay Hillspie		864-767-0198	622 Amberwood Rd.
Jeff Cason	snakesessiv@aol.com		447 Walkie Hwy, Pickens 29671



## Public Information Meeting: Sign-In Sheet

Closed and Load Restricted Bridge Project – Package 16  
November 15, 2022

Name	Email Address	Phone	Address
Terry D. Galloway	Tgalloway@bellsouth.net	664-404-9706	433 Mill Creek Rd. Pickens
Ryan Alexander	Ryan grade 955 at Yahoo.com <small>for chg 8/8 @ yahoo.com</small>	864-505-1658	121 Martin School Rd. Pickens
Allen's Holder	128 Holder Knob R.	864-382-1002	128 Holder Knob Rd. Pickens
Ricky Powell	RAPOSS@ARTLINK.NET	864-506-1422	258 Amberwood Rd. Pickens
WES SPENCER	wes.spencer@KCI.com	864-219-2584	
Tammy Bobo	tammybobo@gmail.com	864-905-5546	920 All good bridge rd, Pickens
Jim CAPAKI	HOSPC CHARTER.NET	864 678 0799	BAKVAIlgood Br.
Joe DUNN	smokin_joe@charter.net	864-350-1929	161 MARTIN SCHOOL RD. PICKENS
Pat Mulkey	PMulkey2@gmail.com		
Joe Dunham	CHEARDON@LIVE.COM	714-428-824	1143 GUALMATA HWY

Appendix B  
November 10, 2022



**PUBLIC INFORMATION MEETING  
COMMENT SHEET**  
Comments are due by November 30, 2022

**CLOSED AND LOAD RESTRICTED BRIDGE – PACKAGE 16  
PICKENS COUNTY**

**NAME**

Mr, Mrs, Ms, Mr & Mrs

Best Eric

(Please choose one:)

**MAILING ADDRESS**

3668 Calhoun Memorial Hwy Greenville SC 29611

Street/Route

City

State

Zip Code

**PHONE NUMBER**

843-340-3965

EMAIL Hyperformance LLC @ gmail.com

**COMMENTS**

Renovating yellow pole @ 3668 Calhoun Memorial

Mail Comments to:



SCDOT – Michael Pitts  
PO Box 191  
Columbia, SC 29202-0191  
Or make verbal comments by phone: 1-803-737-2566  
Or email to PittsME@scdot.org

*NOTE: Information provided, including name and address, will be published and is subject to disclosure under the Freedom of Information Act.*





South Carolina  
Department of Transportation

**PUBLIC INFORMATION MEETING  
COMMENT SHEET**  
Comments are due by November 30, 2022

**CLOSED AND LOAD RESTRICTED BRIDGE – PACKAGE 16  
PICKENS COUNTY**

**NAME**

Mr, Mrs, Ms, Mr & Mrs

Mr. Jonathan King

(Please choose one:)

**MAILING ADDRESS**

140 North Fish Trap Easley SC 29640

Street/Route

City

State

Zip Code

**PHONE NUMBER**

864 915 5598

**EMAIL**

JKing Steel erector@gmail.com

**COMMENTS**

The 124 /123 Bridge construction

If lanes or road closures may effect traffic on our stretch of road between 123 & 124 I would ask if some modifications to red lights @ 123 + 124 N. Fishtrap be made to accomadate extra traffic w/turn lights to move traffic safely thru intersections these turn lights would improve safety even ~~now~~ now before any bridge work adds traffic to our road

Thank you for your time

**Mail Comments to:**



SCDOT – Michael Pitts  
PO Box 191  
Columbia, SC 29202-0191  
Or make verbal comments by phone: 1-803-737-2566  
Or email toPittsME@scdot.org

*NOTE: Information provided, including name and address, will be published and is subject to disclosure under the Freedom of Information Act.*



**PUBLIC INFORMATION MEETING  
COMMENT SHEET**  
Comments are due by November 30, 2022

**CLOSED AND LOAD RESTRICTED BRIDGE – PACKAGE 16  
PICKENS COUNTY**

**NAME**

Mr, Mrs, Ms, Mr & Mrs

Martin Bowen AND Kristin Frederickson

(Please choose one:)

**MAILING ADDRESS**

206 Riverview Drive Greenville SC 29611

Street/Route City State Zip Code

**PHONE NUMBER**

864-650-3498

**EMAIL**

dwt@t@yahoo.com

**COMMENTS**

We live in Rivendale Neighborhood (off of Senteil) and would request that no detours be routed through the neighborhood (related to bridges on 123 and 124). The community has a two-lane road and several children/pedestrians that walk. It would be a safety concern with an increased traffic volume with the level of current pedestrian traffic.

Thank you-

**Mail Comments to:**



SCDOT – Michael Pitts  
PO Box 191  
Columbia, SC 29202-0191  
Or make verbal comments by phone: 1-803-737-2566  
Or email to PittsME@scdot.org

*NOTE: Information provided, including name and address, will be published and is subject to disclosure under the Freedom of Information Act.*

November 15, 2022



# Public Comment Form

Public Involvement

SCDOT appreciates your participation and involvement in this project. Your thoughts and comments are important to us!

**Contact Information:**

Name: Jim CAPALDI  
Phone Number: 864 678-0799  
Email Address: HOSP@CHARTER.NET  
Street Address: 846 ALLGOOD BL. RD.

**Interest in this Project (Please check one):**

Business Owner\_\_\_ Community Group\_\_\_ Resident/Property Owner   
Roadway Traveler\_\_\_

**Please provide any comments or questions below:**

The ALLGOOD BL RD. IS BREAKING UP IN  
FRONT OF MY HOME. SOMEWHAT CONCERNED  
ABOUT THE VISIBILITY WITH THE TURNS & HILLS.







South Carolina Department of Transportation

# Public Comment Form

Public Involvement

SCDOT appreciates your participation and involvement in this project. Your thoughts and comments are important to us!

### Contact Information:

Name: Patsy Bailey

Phone Number: 864-430-3119

Email Address: baileyscountrystore@yahoo.com

Street Address: 1427 Waballa Hwy Pickens, SC 29671

### Interest in this Project (Please check one):

Business Owner  Community Group  Resident/Property Owner

Roadway Traveler

### Please provide any comments or questions below:

Thanks for info! Glad you are not closing  
the bridge. Pickens County Flea Market has  
been in business for 50 years!





South Carolina Department of Transportation

# Public Comment Form

Public Involvement

SCDOT appreciates your participation and involvement in this project. Your thoughts and comments are important to us!

### Contact Information:

Name: Chip Dunn + Joe Dunn  
 Phone Number: 864-483-7244 864-350-1879  
 Email Address: smokin\_joe@charter.net  
 Street Address: 1270 Walthalla Hwy Pickens

### Interest in this Project (Please check one):

Business Owner  Community Group  Resident/Property Owner   
 Roadway Traveler

### Please provide any comments or questions below:

We hope that the project would not take  
any of our land. at S.C. Dunn + Sans Hbr,  
We also would like to see a turning lane  
at the flea market to help traffic on  
Wednesdays.







South Carolina Department of Transportation

# Public Comment Form

Public Involvement

SCDOT appreciates your participation and involvement in this project. Your thoughts and comments are important to us!

**Contact Information:** *Daniel +*

Name: *Cheryl Dunham*

Phone Number: *941-468-8024*

Email Address: *Cheridan@live.com*

Street Address: *1143 Walthalla Hwy.*

**Interest in this Project (Please check one):**

Business Owner  Community Group  Resident/Property Owner

Roadway Traveler

**Please provide any comments or questions below:**

*The flea market on Wednesdays causes a lot of traffic congestion. At times traffic is stopped in front of our house. We would welcome a detour during construction.*

\_\_\_\_\_  
\_\_\_\_\_  
\_\_\_\_\_  
\_\_\_\_\_  
\_\_\_\_\_  
\_\_\_\_\_  
\_\_\_\_\_  
\_\_\_\_\_  
\_\_\_\_\_  
\_\_\_\_\_





South Carolina Department of Transportation

# Public Comment Form

Public Involvement

SCDOT appreciates your participation and involvement in this project. Your thoughts and comments are important to us!

### Contact Information:

Name: Tammy Bobo

Phone Number: 864 905 5546

Email Address: tammybobo@gmail.com

Street Address: 920 Allgood Bridge Rd Pickens

### Interest in this Project (Please check one):

Business Owner  Community Group  Resident/Property Owner

Roadway Traveler

### Please provide any comments or questions below:

Been told traffic will not be detoured thru. Allgood Br Rd, so glad. Allgood Br. Rd is dangerous, curvy, with many blind spots





## Online & Email Comment Table

Comment Date	Commenter Name	Comment
11/3/2022	Kelli Lancaster	"Will the traffic on Hwy 183 bridge project be re-routed through Allgood Bridge Road? When the bridge was repaired previously the traffic was re-routed and this put quite a bit of stress on the asphalt on our road. There are now pot holes on Allgood Bridge Road. Thank you for your response."
11/11/2022	Jared Davis	I live in the Riverdale community between 123/124. When the bridge on 123 was closed for a couple months over the summer I have some concerns for a longer closure with the amount of traffic going through our community. I am interested in how traffic will be routed and if it will be possible to make it not easy to use our neighborhood as a short cut. If there is no way to avoid it is it possible to get a 3 way stop sign at Knollview Dr and Sentell rd. We have tried for years but are always told it doesn't meet the threshold. I can tell you from walking my kids around the neighborhood people speed down sentell and if traffic is added this will be too dangerous to walk anymore. If you have any questions please let me know.
11/14/2022	Amy Johnson Ely	The link to the project of 2 Greenville co. bridges, is for Pickens. Please get the one for the right project up. Thanks!
11/16/2022	David R McJunkin	"i have reviewed the packages for both of the 183 bridges and are concerned about where traffic will be re routed. IF you guys use algoood bridge road as you did last time work was done on the bridge, this will again absolutely destroy algoood bridge road. if you are going to use this as the detour for 2.5 years, that would be a really bad situation to put a lot of folks in. if on the other hand you plan on leaving 183 open and putting the new bridges along side the old, that would be better, but i did not see that in any of the documents i have reviewed. What are the plans for traffic along 183 during the contruction time freamer? will the new bridges go in exactly the same location as the old? Based upon the bridge replacement on Belle Shols road in the recent past, i hope you do a better and more lasting job on these 2. That bridge has already had to have major work done on it  VR David R McJunkin"
11/16/2022	Jackson Hurst	I approve and support SCDOT's Closed and Load Restricted Bridge Package 16 Pickens County Project. The aspect that I love about SCDOT's Closed and Load Restricted Bridge Package 16 Pickens County Project is that the following bridges: SC-183 over Gregory Creek, SC-183 over Twelve Mile Creek, SC-124 over Georges Creek, and SC-123 over Georges Creek will be replaced with bridges that are safer and up to current design standards.
11/30/2022	Dean Porter	Concerning the SC183 bridge project; what is the timeline for these two bridge replacements? The overall ~2.5 yr timeline given for the CLRB16 project encompasses 4 bridges as I read it. Just looking for a more detailed timeline on the SC183 portion.
11/30/2022	Dean Porter	"Dear Mr. Pitts,  I apologize for an individual email versus using the comment function on the SCDOT project website. I did not realize it was a survey with a once and done setup. I had some additional questions to the one I submitted. All of these following questions are making the assumption that Allgood Bridge Rd will be the detour route for the duration of the project.  1. Concerning the SC-183 bridge replacement portion; What additional safeguards are planned for the intersection of Hwy 183 with Allgood Bridge Rd and Mile Creek roads?"

		<p>a. This difficult intersection became more so during the temporary closure of Hwy 183 in the summer/fall of 2020. This was when the Twelve Mile Creek bridge was closed for emergent structural upgrades.</p> <p>b. While westbound 183 traffic was reduced to local traffic only, the offset Mile Creek head-on and assumed right turning eastbound 183 traffic patterns made the required left turn from Allgood bridge Rd to Hwy 183 more dangerous.</p> <p>c. Has a temporary 3 or 4 way stop been considered?</p> <p>2. What actions are planned for the maintaining the condition of Allgood Bridge Rd road during or following the project?</p> <p>a. Allgood Bridge Rd took a heavy toll in wear and tear during the ~6 month closure in 2020.</p> <p>3. What specific actions are being done to minimize the time Hwy 183 will be out of service?</p> <p>a. During the emergent nature of the Twelve Mile bridge closure in the fall of 2020, road closure signs were implemented well before repairs could start. This was understandable given the materials and contract planning needed for an emergent repair. With these repairs being scheduled, it is reasonable to expect road closure to closely coincide with work start.</p> <p>4. Are there any plans to work the Twelve Mile and Gregory Creek bridges in parallel?</p> <p>a. Allgood Bridge Rd road is a secondary road, as you are aware, and not fully designed to handle the designed volume of Hwy 183 traffic. This was a burden to the residents living on Allgood Bridge Rd and to a lesser extent the residents/traffic from Amberwood Rd. As Amberwood Road is a popular short cut for Easley/Greenville traffic that ties back into Hwy 183 at Hillcrest Cemetery/Dillard Memorial Funeral Home.</p> <p>b. Speaking personally, living on the second longest straightway and nearest straightway off Hwy 183, the traffic and safety issues were brutal.(high speeds, little to no yielding to pedestrian/lawnmowers). ~2.5 years is a long time.</p> <p>It's not lost on me that a bridge failure is an outcome to be avoided at all costs. I am fully aligned with the need.</p> <p>Just looking for contractor accountability to defined milestones, timely and quality repairs, with minimized construction downtimes.</p> <p>Thank you for your time and consideration in this matter.</p> <p>Dean Porter 1379 Allgood Bridge Road 864-506-6010"</p>
--	--	--



# Appendix C

## Meeting Boards

### Closed and Load Restricted Bridge Package 16 *Pickens County*

#### Project Description

The South Carolina Department of Transportation (SCDOT) proposes to replace four bridges in Pickens County. The projects include replacing the existing bridge structures and constructing the roadway to meet current design and safety standards. The proposed facilities are comprised of two and four lane roadways with 12-foot travel lanes and paved shoulders.

**The four bridges are:**

- SC 183 (Walhalla Hwy) Bridge over Gregory Creek
- SC 183 (Walhalla Hwy) Bridge over Twelve-mile Creek
- SC 124 (Old Easley Hwy) Bridge over Georges Creek
- US 123 (Calhoun Memorial Hwy) Southbound Bridge over Georges Creek

#### Purpose & Need

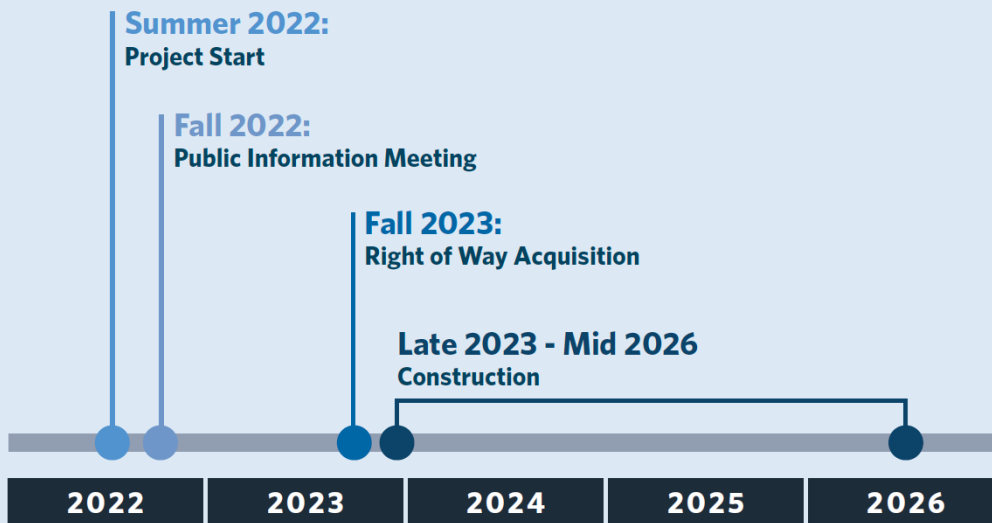
The purpose of these projects is to replace the bridges to correct the load restriction placed on them as well as restore all bridge components to good condition. The existing bridges are posted for load restrictions and have one or more components in poor condition. The proposed work involves replacing the current bridges with a new bridge on existing or shifted alignments.



### Closed and Load Restricted Bridge Package 16

*Pickens County*

#### Project Schedule



# Closed and Load Restricted Bridge Package 16



Pickens County



# Closed and Load Restricted Bridge Package 16



Pickens County





# Closed and Load Restricted Bridge Package 16



Pickens County





## Project Description

The South Carolina Department of Transportation (SCDOT) proposes to replace four bridges in Pickens County. The projects include replacing the existing bridge structures and constructing the roadway to meet current design and safety standards. The proposed facilities are comprised of two and four lane roadways with 12-foot travel lanes and paved shoulders.

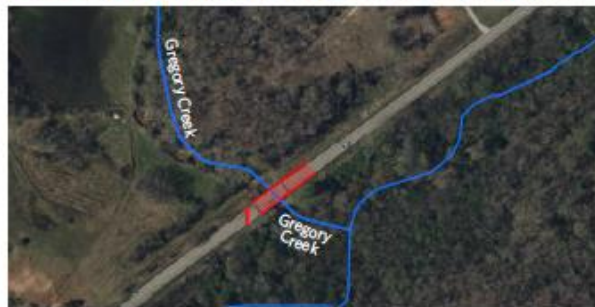
## Stay updated:



Online at the project's website:  
<https://scdotgis.online/CLRB16>

### The four bridges are:

1. SC 183 (Walhalla Hwy) Bridge over Gregory Creek



2. SC 183 (Walhalla Hwy) Bridge over Twelve-mile Creek



3. SC 124 (Old Easley Hwy) Bridge over Georges Creek



4. US 123 (Calhoun Memorial Hwy) Southbound Bridge over Georges Creek

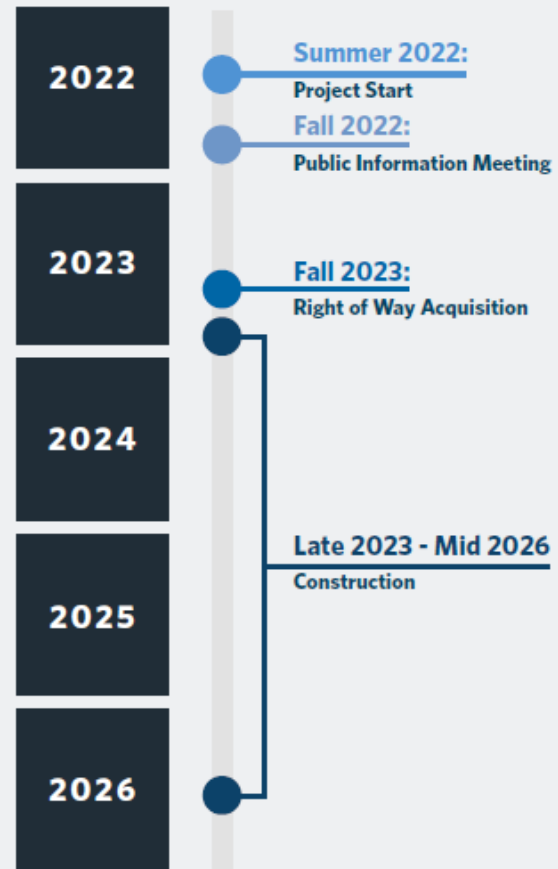


## Purpose & Need

The purpose of these projects is to replace the bridges to correct the load restriction placed on them as well as restore all bridge components to good condition. The existing bridges are posted for load restrictions and have one or more components in poor condition. The proposed work involves replacing the current bridges with a new bridge on existing or shifted alignments.



## Project Schedule



## Written comments can be provided in the following ways:

The comment period began on November 1 and will end on November 30, 2022.



**Online** at the project's website:  
<https://scdotgis.online/CLR816>



**Emailing** your comments  
to: [PittsME@scdot.org](mailto:PittsME@scdot.org)



**Mailing** comments to:  
Michael Pitts, SCDOT Project Manager  
955 Park Street, P.O. Box 191  
Columbia, SC 29202-0191



Filling out a **comment card**  
and dropping it in the  
comment box at either  
Public Information Meeting



# Appendix D









Comment Date	Received Via	Name	Email	Address	Comment	Response	Request Response?	Preferred Response Method
11/3/2022	Website Comment Form	Kelli Lancaster	klancaster426@gmail.com	429 Allgood Bridge Road, Pickens, SC 29671	Will the traffic on Hwy 183 bridge project be re-routed through Allgood Bridge Road? When the bridge was repaired previously the traffic was re-routed and this put quite a bit of stress on the asphalt on our road. There are now pot holes on Allgood Bridge Road. Thank you for your response.	At this time, it is SCDOT's goal that the bridge will remain open during construction. If temporary closures become necessary, it is SCDOT policy that signed detour routes would not use local or residential streets.	Yes	Email
11/16/2022	Website Comment Form	David R McJunkin	mcjunkind@charter.net	182 Praters Creek Road, Pickens, SC 29671	i have reviewed the packages for both of the 183 bridges and are concerned about where traffic will be re routed. IF you guys use algood bridge road as you did last time wrork was done on the bridge, this will again absolutely destroy algoood bridge road. if you are going to use this as the detour for 2.5 years, that would be a really bad situation to put a lot of folks in. if on the other hand you plan on leaving 183 open and putting the new bridges along side the old, that would be better, but i did not see that in any of the documents i have reviewed. What are the plans for traffic along 183 during the contruction time fream? will the new bridges go in exactly the same location as the old? Based upon the bridge replacement on Belle Shols road in the recent past, i hope you do a better and more lasting job on these 2. That bridge has already had to have major work done on it	At this time, it is SCDOT's goal that the bridge will remain open during construction. If temporary closures become necessary, it is SCDOT policy that signed detour routes would not use local or residential streets. The new bridges will follow a similar alignment to the existing roadway but may not be in the exact same location as the existing bridges due to the desire to maintain traffic on the existing facility and not detour.	Yes	Email
11/15/2022	In-Person Meeting Form	Jim Capaldi	<a href="mailto:hosp@charter.net">hosp@charter.net</a>	846 All Good Bridge Road	The All Good Bridge Road is breaking up in front of my home. Somewhat concerned about the visibility with the turns and hills.	While the scope of this project does not extend down All Good Bridge Road, at this time, it is SCDOT's goal that the bridge will remain open during construction and not detour traffic. If temporary closures become necessary, it is SCDOT policy that signed detour routes would not use local or residential streets. Concerns about pavement and surface wear can be directed to the SCDOT District Maintenance Office at 975 Breazeale Road, Pickens, SC 29657 or (864) 859-0039.	N/A	
11/15/2022	In-Person Meeting Form	Tammy Bobo	<a href="mailto:tammybobo@gmail.com">tammybobo@gmail.com</a>	920 All Good Bridge Road, Pickens	Been told traffic will not be detoured through All Good Bridge Road, so glad. All Good Bridge Road is dangerous, curvey, with many blind spots.	At this time, it is SCDOT's goal that the bridge will remain open during construction. If temporary closures become necessary, it is SCDOT policy that signed detour routes would not use local or residential streets.	N/A	

11/30/2022	Email to Michael Pitts	Dean Porter	cxporter@charter.net	1379 Allgood Bridge Road	<p>Dear Mr. Pitts,</p> <p>I apologize for an individual email versus using the comment function on the SCDOT project website. I did not realize it was a survey with a once and done setup. I had some additional questions to the one I submitted. All of these following questions are making the assumption that Allgood Bridge Rd will be the detour route for the duration of the project.</p> <p>1. Concerning the SC-183 bridge replacement portion; What additional safeguards are planned for the intersection of Hwy 183 with Allgood Bridge Rd and Mile Creek roads?  a. This difficult intersection became more so during the temporary closure of Hwy 183 in the summer/fall of 2020. This was when the Twelve Mile Creek bridge was closed for emergent structural upgrades.  b. While westbound 183 traffic was reduced to local traffic only, the offset Mile Creek head-on and assumed right turning eastbound 183 traffic patterns made the required left turn from Allgood bridge Rd to Hwy 183 more dangerous.  c. Has a temporary 3 or 4 way stop been considered?</p> <p>2. What actions are planned for the maintaining the condition of Allgood Bridge Rd road during or following the project?  a. Allgood Bridge Rd took a heavy toll in wear and tear during the ~6 month closure in 2020.</p> <p>3. What specific actions are being done to minimize the time Hwy 183 will be out of service?  a. During the emergent nature of the Twelve Mile bridge closure in the fall of 2020, road closure signs were implemented well before repairs could start. This was understandable given the materials and contract planning needed for an emergent repair. With these repairs being scheduled, it is reasonable to expect road closure to closely coincide with work start.</p> <p>4. Are there any plans to work the Twelve Mile and Gregory Creek bridges in parallel?  a. Allgood Bridge Rd road is a secondary road, as you are aware, and not fully designed to handle the designed volume of Hwy 183 traffic. This was a burden to the residents living on Allgood Bridge Rd and to a lesser extent the residents/traffic from Amberwood Rd. As Amberwood Road is a popular short cut for Easley/Greenville traffic that ties back into Hwy 183 at Hillcrest Cemetery/Dillard Memorial Funeral Home.  b. Speaking personally, living on the second longest straightaway and nearest straightway off Hwy 183, the traffic and safety issues were brutal. (high speeds, little to no yielding to pedestrian/lawnmowers). ~2.5 years is a long time.</p> <p>It's not lost on me that a bridge failure is an outcome to be avoided at all costs. I am fully aligned with the need.</p> <p>Just looking for contractor accountability to defined milestones, timely and quality repairs, with minimized construction downtimes.</p> <p>Thank you for your time and consideration in this matter.</p>	<p>At this time, it is SCDOT's goal that the bridge will remain open during construction. If temporary closures become necessary, it is SCDOT policy that signed detour routes would not use local or residential streets. [we need to try and respond to his specific questions] 1. Based on current traffic patterns, a 3 or 4 way stop is not warranted at the SC 183/Allgood Farm Road intersection. 2. Allgood Farms Road will be realigned approximately 80 feet east of its current location to accommodate the slightly higher and longer new SC 183 bridge structure. The Allgood Farm Road intersection may be closed temporarily in order to tie into the new geometry at SC 183. 3. The new SC 183 bridge will be constructed adjacent to the existing SC 183 bridge; therefore, traffic will be maintained on the existing bridge during construction. 4. The chosen contractor will determine if both SC 183 bridges are constructed at the same time; however, it is SCDOT's intent that both existing SC 183 bridges remain open to traffic during project construction.</p>		
------------	---------------------------	-------------	----------------------	--------------------------	--	--	--	--



Comment Date	Received Via	Name	Email	Address	Comment	Response	Request Response?	Preferred Response Method
11/11/2022	Website Comment Form	Jared Davis	Ahhjdd@gmail.com	208 Riverview Drive, Greenville, SC 29611	I live in the Riverdale community between 123/124. When the bridge on 123 was closed for a couple months over the summer I have some concerns for a longer closure with the amount of traffic going through our community. I am interested in how traffic will be routed and if it will be possible to make it not easy to use our neighborhood as a short cut. If there is no way to avoid it is it possible to get a 3 way stop sign at Knollview Dr and Sentell rd. We have tried for years but are always told it doesn't meet the threshold. I can tell you from walking my kids around the neighborhood people speed down sentell and if traffic is added this will be too dangerous to walk anymore. If you have any questions please let me know.	At this time, it is SCDOT's goal that the bridges will remain open during construction. If temporary closures become necessary, it is SCDOT policy that signed detour routes would not use local or residential streets. Questions about signs can be direct to the SCDOT District 3 Office at 975 Breazeale Road, Pickens, SC 29657 or (864) 859-0039.	Yes	Email
11/10/2022	In-Person Meeting Form	Martin Bowen and Kristen Frederickson	<a href="mailto:dwitrt@yahoo.com">dwitrt@yahoo.com</a>	206 Riverview Drive Greenville SC 29611	We live in Riverdale neighborhood (off of Sentell) and would request that no detours be routed through the neighborhood (related to bridges on 123 and 124). The community has a two lane road and several children/pedestrians that walk. It would be a safety concern with an increased traffic volume with the level of current pedestrian traffic. Thank you.	At this time, it is SCDOT's goal that the bridges will remain open during construction. If temporary closures become necessary, it is SCDOT policy that signed detour routes would not use local or residential streets.	N/A	

Comment Date	Received Via	Name	Email	Address	Comment	Response	Request Response?	Preferred Response Method
11/10/2022	In-Person Meeting Form	Mr. Jonathan King	<a href="mailto:jkingsteelerecator@gmail.com">jkingsteelerecator@gmail.com</a>	140 North Fish Trap, Easley, SC 29640	The 124/123 Bridge Construction. If lanes or road closures may effect traffic on our stretch of road between 123 + 124 I would ask if some modifications to red lights at 123 + 124 N. Fish Trap be made to accommodate extra traffic with turn lights to move traffic safely through intersections. These turn lights would improve safety even now before any bridge work adds traffic to our road. Thank you for your time.	At this time, it is SCDOT's goal that the bridges will remain open during construction. If temporary closures become necessary, it is SCDOT policy that signed detour routes would not use local or residential streets.	N/A	
11/15/2022	In-Person Meeting Form	Tom Smith	<a href="mailto:tsmith4697@gmail.com">tsmith4697@gmail.com</a>	118 Hidden Cove, Six Mile, SC 29682	I understand that traffic will not be impacted during this period. That is a good thing.	Thank you for your comment.	N/A	

Name	Email	Address	Comment	Response	Request Response?	Preferred Response Method
Chip Dunn and Joe Dunn	<a href="mailto:smokin_joe@charter.net">smokin_joe@charter.net</a>	1270 Walhalla Highway, Pickens	We hope that the project would not take any of our land at S.C. Dunn & Sons. We also would like to see a turning lane at the flea market to help traffic on Wednesdays.	Minimizing additional right of way and other impacts are being considered and prioritized as part of the project development. At this time, turn lanes at the flea market are outside of the scope of the bridge replacement project.	N/A	
Daniel & Cheryl Dunham	<a href="mailto:cheridan@hive.com">cheridan@hive.com</a>	1143 Walhalla Highway, Pickens	The flea market on Wednesdays causes a lot of traffic congestion. At times traffic is stopped in front of our house. We would welcome a detour during construction.	At this time, it is SCDOT's goal that the bridge will remain open during construction. If temporary closures become necessary, SCDOT would implement a signed detour route around the project area.	N/A	

Comment Date	Received Via	Name	Email	Address	Comment	Response	Request Response?	Preferred Response Method
11/14/2022	Website Comment Form	Amy Johnson Ely	amy@pccsc.net	810 South Holly, Columbia, SC 29205	The link to the project of 2 Greenville co. bridges, is for Pickens. Please get the one for the right project up. Thanks!	All four of the Package 16 bridge projects are located within Pickens County, SC.	No	
11/16/2022	Website Comment Form	Jackson Hurst	ghostlightmater@yahoo.com	4216 Cornell Crossing, Kennsaw, GA, 30144	I approve and support SCDOT's Closed and Load Restricted Bridge Package 16 Pickens County Project. The aspect that I love about SCDOT's Closed and Load Restricted Bridge Package 16 Pickens County Project is that the following bridges: SC-183 over Gregory Creek, SC-183 over Twelve Mile Creek, SC-124 over Georges Creek, and SC-123 over Georges Creek will be replaced with bridges that are safer and up to current design standards.	Thank you for your comment.	Yes	Email
11/30/2022	Website Comment Form	Dean Porter	cxporter@charter.net	1379 Allgood Bridge Road, Pickens, SC 29671	Concerning the SC183 bridge project; what is the timeline for these two bridge replacements? The overall ~2.5 yr timeline given for the CLRB16 project encompasses 4 bridges as I read it. Just looking for a more detailed timeline on the SC183 portion.	Thank you for your comment. You may refer to the project website for updates to the project timeline as information is available. <a href="https://scdot-environmental-project-site-scdot.hub.arcgis.com/pages/clrb-package-16-br">https://scdot-environmental-project-site-scdot.hub.arcgis.com/pages/clrb-package-16-br</a>	Yes	Email
11/10/2022	In-Person Meeting Form	Brent Lid?	<a href="mailto:hyperformance111@gmail.com">hyperformance111@gmail.com</a>	3668 Calhoun Memorial Highway, Greenville, SC 26611	Removing yellow pole at 3668 Calhoun Memorial	Thank you for your comment.	N/A	
11/15/2022	In-Person Meeting Form	Patsy Bailey	<a href="mailto:baileyscountrystore@yahoo.com">baileyscountrystore@yahoo.com</a>	1427 Wahalla Highway, Pickens, SC 29671	Thanks for info! Glad you are not closing the bridge. Pickens County Flea Market has been in business for 50 years!	Thank you for your comment.	N/A	
11/15/2022	In-Person Meeting Form	Chip Dunn and Joe Dunn	<a href="mailto:smokin_joe@charter.net">smokin_joe@charter.net</a>	1270 Walhalla Highway, Pickens	We hope that the project would not take any of our land at S.C. Dunn & Sons. We also would like to see a turning lane at the flea market to help traffic on Wednesdays.	Minimizing additional right of way and other impacts are being considered and prioritized as part of the project development. At this time, turn lanes at the flea market are outside of the scope of the bridge replacement project.	N/A	

Amy Johnson Ely  
810 South Holly  
Columbia, SC 29205

Dear Ms. Johnson Ely,

Thank you for submitting a comment about the South Carolina Department of Transportation's Closed and Load Restricted Bridges Package 16 projects. The projects include replacing the existing bridge structures and constructing the roadway to meet current design and safety standards. The four bridges are:

- SC 183 (Walhalla Highway) Bridge over Gregory Creek
- SC 183 (Walhalla Highway) Bridge over Twelve-Mile Creek
- SC 124 (Old Easley Highway) Bridge over Georges Creek
- US 123 (Calhoun Memorial Highway) Southbound Bridge over Georges Creek

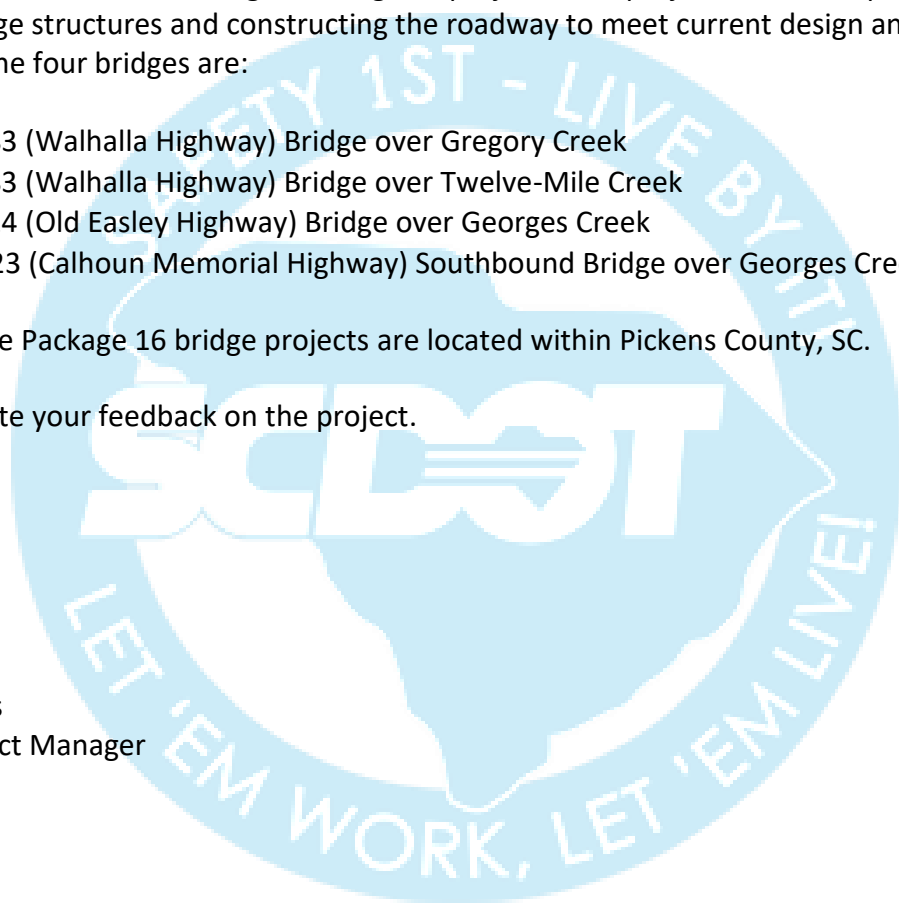
All four of the Package 16 bridge projects are located within Pickens County, SC.

We appreciate your feedback on the project.

Thank you,



Michael Pitts  
SCDOT Project Manager





Brent Lid  
3668 Calhoun Memorial Highway  
Greenville, SC 26611

Dear Mr. Lid,

Thank you for submitting a comment about the South Carolina Department of Transportation's Closed and Load Restricted Bridges Package 16 projects. The projects include replacing the existing bridge structures and constructing the roadway to meet current design and safety standards. The four bridges are:

- SC 183 (Walhalla Highway) Bridge over Gregory Creek
- SC 183 (Walhalla Highway) Bridge over Twelve-Mile Creek
- SC 124 (Old Easley Highway) Bridge over Georges Creek
- US 123 (Calhoun Memorial Highway) Southbound Bridge over Georges Creek

We thank you for your comment and appreciate your feedback on the project.

Thank you,



Michael Pitts  
SCDOT Project Manager



Chip Dunn & Joe Dunn  
1270 Walhalla Highway  
Pickens, SC 29671

Dear Mr. Dunn & Mr. Dunn,

Thank you for submitting a comment about the South Carolina Department of Transportation's Closed and Load Restricted Bridges Package 16 projects. The projects include replacing the existing bridge structures and constructing the roadway to meet current design and safety standards. The four bridges are:

- SC 183 (Walhalla Highway) Bridge over Gregory Creek
- SC 183 (Walhalla Highway) Bridge over Twelve-Mile Creek
- SC 124 (Old Easley Highway) Bridge over Georges Creek
- US 123 (Calhoun Memorial Highway) Southbound Bridge over Georges Creek

Minimizing additional right of way and other impacts are being considered and prioritized as part of the project development. At this time, turn lanes at the flea market are outside of the scope of the bridge replacement project.

We appreciate your feedback on the project.

Thank you,



Michael Pitts  
SCDOT Project Manager

Daniel & Cheryl Dunham  
1143 Walhalla Highway  
Pickens, SC 29671

Dear Mr. & Mrs. Dunham,

Thank you for submitting a comment about the South Carolina Department of Transportation's Closed and Load Restricted Bridges Package 16 projects. The projects include replacing the existing bridge structures and constructing the roadway to meet current design and safety standards. The four bridges are:

- SC 183 (Walhalla Highway) Bridge over Gregory Creek
- SC 183 (Walhalla Highway) Bridge over Twelve-Mile Creek
- SC 124 (Old Easley Highway) Bridge over Georges Creek
- US 123 (Calhoun Memorial Highway) Southbound Bridge over Georges Creek

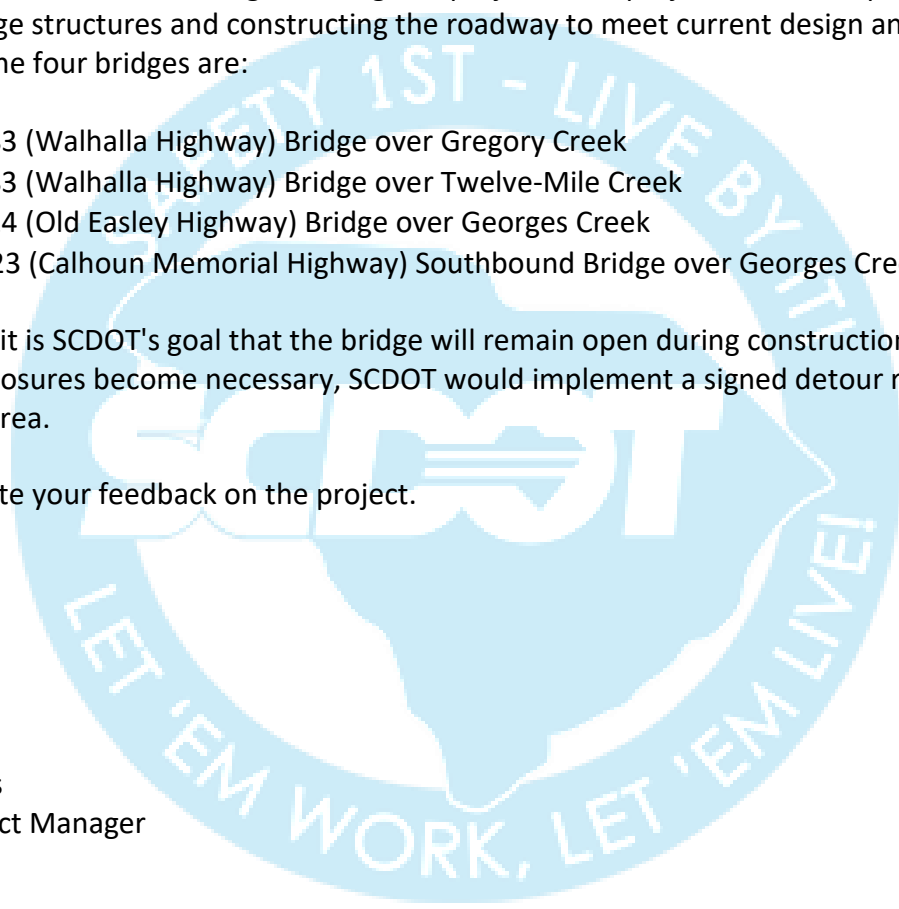
At this time, it is SCDOT's goal that the bridge will remain open during construction. If temporary closures become necessary, SCDOT would implement a signed detour route around the project area.

We appreciate your feedback on the project.

Thank you,



Michael Pitts  
SCDOT Project Manager



David R. McJunkin  
182 Praters Creek Road  
Pickens, SC 29671

Dear Mr. McJunkin,

Thank you for submitting a comment about the South Carolina Department of Transportation's Closed and Load Restricted Bridges Package 16 projects. The projects include replacing the existing bridge structures and constructing the roadway to meet current design and safety standards. The four bridges are:

- SC 183 (Walhalla Highway) Bridge over Gregory Creek
- SC 183 (Walhalla Highway) Bridge over Twelve-Mile Creek
- SC 124 (Old Easley Highway) Bridge over Georges Creek
- US 123 (Calhoun Memorial Highway) Southbound Bridge over Georges Creek

At this time, it is SCDOT's goal that the bridge will remain open during construction. If temporary closures become necessary, it is SCDOT policy that signed detour routes would not use local or residential streets. The new bridges will follow a similar alignment to the existing roadway but may not be in the exact same location as the existing bridges due to the desire to maintain traffic on the existing facility and not detour.

We appreciate your feedback on the project.

Thank you,



Michael Pitts  
SCDOT Project Manager

Dean Porter  
1379 Allgood Bridge Road  
Pickens, SC 29671

Dear Mr. Porter,

Thank you for submitting a comment about the South Carolina Department of Transportation's Closed and Load Restricted Bridges Package 16 projects. The projects include replacing the existing bridge structures and constructing the roadway to meet current design and safety standards. The four bridges are:

- SC 183 (Walhalla Highway) Bridge over Gregory Creek
- SC 183 (Walhalla Highway) Bridge over Twelve-Mile Creek
- SC 124 (Old Easley Highway) Bridge over Georges Creek
- US 123 (Calhoun Memorial Highway) Southbound Bridge over Georges Creek

At this time, it is SCDOT's goal that the bridge will remain open during construction. If temporary closures become necessary, it is SCDOT policy that signed detour routes would not use local or residential streets. Based on current traffic patterns, a 3- or 4-way stop is not warranted at the SC 183/Allgood Farm Road intersection. Allgood Farms Road will be realigned approximately 80 feet east of its current location to accommodate the slightly higher and longer new SC 183 bridge structure. The Allgood Farm Road intersection may be closed temporarily in order to tie into the new geometry at SC 183. The new SC 183 bridge will be constructed adjacent to the existing SC 183 bridge; therefore, traffic will be maintained on the existing bridge during construction. The chosen contractor will determine if both SC 183 bridges are constructed at the same time; however, it is SCDOT's intent that both existing SC 183 bridges remain open to traffic during project construction.

Thank you for your comment. You may refer to the project website for updates to the project timeline as information is available. <https://scdot-environmental-project-site-scdot.hub.arcgis.com/pages/clrb-package-16-br>.

We appreciate your feedback on the project.

Thank you,



Michael Pitts  
SCDOT Project Manager



Jackson Hurst  
4216 Cornell Crossing  
Kennesaw, GA 30144

Dear Mr. Hurst,

Thank you for submitting a comment about the South Carolina Department of Transportation's Closed and Load Restricted Bridges Package 16 projects. The projects include replacing the existing bridge structures and constructing the roadway to meet current design and safety standards. The four bridges are:


- SC 183 (Walhalla Highway) Bridge over Gregory Creek
- SC 183 (Walhalla Highway) Bridge over Twelve-Mile Creek
- SC 124 (Old Easley Highway) Bridge over Georges Creek
- US 123 (Calhoun Memorial Highway) Southbound Bridge over Georges Creek

We thank you for your comment and appreciate your feedback on the project.

Thank you,



Michael Pitts  
SCDOT Project Manager



Jared Davis  
208 Riverview Drive  
Greenville, SC 29611

Dear Mr. Davis,

Thank you for submitting a comment about the South Carolina Department of Transportation's Closed and Load Restricted Bridges Package 16 projects. The projects include replacing the existing bridge structures and constructing the roadway to meet current design and safety standards. The four bridges are:

- SC 183 (Walhalla Highway) Bridge over Gregory Creek
- SC 183 (Walhalla Highway) Bridge over Twelve-Mile Creek
- SC 124 (Old Easley Highway) Bridge over Georges Creek
- US 123 (Calhoun Memorial Highway) Southbound Bridge over Georges Creek

At this time, it is SCDOT's goal that the bridges will remain open during construction. If temporary closures become necessary, it is SCDOT policy that signed detour routes would not use local or residential streets. Questions about signs can be direct to the SCDOT District 3 Office at 975 Breazeale Road, Pickens, SC 29657 or (864) 859-0039.

We appreciate your feedback on the project.

Thank you,



Michael Pitts  
SCDOT Project Manager

Jim Capaldi  
846 Allgood Bridge Road  
Pickens, SC 29671

Dear Mr. Capaldi,

Thank you for submitting a comment about the South Carolina Department of Transportation's Closed and Load Restricted Bridges Package 16 projects. The projects include replacing the existing bridge structures and constructing the roadway to meet current design and safety standards. The four bridges are:

- SC 183 (Walhalla Highway) Bridge over Gregory Creek
- SC 183 (Walhalla Highway) Bridge over Twelve-Mile Creek
- SC 124 (Old Easley Highway) Bridge over Georges Creek
- US 123 (Calhoun Memorial Highway) Southbound Bridge over Georges Creek

While the scope of this project does not extend down All Good Bridge Road, at this time, it is SCDOT's goal that the bridge will remain open during construction and not detour traffic. If temporary closures become necessary, it is SCDOT policy that signed detour routes would not use local or residential streets. Concerns about pavement and surface wear can be directed to the SCDOT District Maintenance Office at 975 Breazeale Road, Pickens, SC 29657 or (864) 859-0039.

We appreciate your feedback on the project.

Thank you,



Michael Pitts  
SCDOT Project Manager

Jonathan King  
140 North Fish Trap  
Easley, SC 29640

Dear Mr. King,

Thank you for submitting a comment about the South Carolina Department of Transportation's Closed and Load Restricted Bridges Package 16 projects. The projects include replacing the existing bridge structures and constructing the roadway to meet current design and safety standards. The four bridges are:

- SC 183 (Walhalla Highway) Bridge over Gregory Creek
- SC 183 (Walhalla Highway) Bridge over Twelve-Mile Creek
- SC 124 (Old Easley Highway) Bridge over Georges Creek
- US 123 (Calhoun Memorial Highway) Southbound Bridge over Georges Creek

At this time, it is SCDOT's goal that the bridges will remain open during construction. If temporary closures become necessary, it is SCDOT policy that signed detour routes would not use local or residential streets.

We appreciate your feedback on the project.

Thank you,



Michael Pitts  
SCDOT Project Manager

Kelli Lancaster  
429 Allgood Bridge Road  
Pickens, SC 29671

Dear Ms. Lancaster,

Thank you for submitting a comment about the South Carolina Department of Transportation's Closed and Load Restricted Bridges Package 16 projects. The projects include replacing the existing bridge structures and constructing the roadway to meet current design and safety standards. The four bridges are:

- SC 183 (Walhalla Highway) Bridge over Gregory Creek
- SC 183 (Walhalla Highway) Bridge over Twelve-Mile Creek
- SC 124 (Old Easley Highway) Bridge over Georges Creek
- US 123 (Calhoun Memorial Highway) Southbound Bridge over Georges Creek

At this time, it is SCDOT's goal that the bridge will remain open during construction. If temporary closures become necessary, it is SCDOT policy that signed detour routes would not use local or residential streets.

We appreciate your feedback on the project.

Thank you,



Michael Pitts  
SCDOT Project Manager



Martin Bowen and Kristen Frederickson  
206 Riverview Drive  
Greenville, SC 29611

Dear Mr. Bowen and Ms. Frederickson,

Thank you for submitting a comment about the South Carolina Department of Transportation's Closed and Load Restricted Bridges Package 16 projects. The projects include replacing the existing bridge structures and constructing the roadway to meet current design and safety standards. The four bridges are:

- SC 183 (Walhalla Highway) Bridge over Gregory Creek
- SC 183 (Walhalla Highway) Bridge over Twelve-Mile Creek
- SC 124 (Old Easley Highway) Bridge over Georges Creek
- US 123 (Calhoun Memorial Highway) Southbound Bridge over Georges Creek

At this time, it is SCDOT's goal that the bridges will remain open during construction. If temporary closures become necessary, it is SCDOT policy that signed detour routes would not use local or residential streets.

We appreciate your feedback on the project.

Thank you,



Michael Pitts  
SCDOT Project Manager

Patsy Bailey  
1427 Walhalla Highway  
Pickens, SC 29671

Dear Ms. Bailey,

Thank you for submitting a comment about the South Carolina Department of Transportation's Closed and Load Restricted Bridges Package 16 projects. The projects include replacing the existing bridge structures and constructing the roadway to meet current design and safety standards. The four bridges are:

- SC 183 (Walhalla Highway) Bridge over Gregory Creek
- SC 183 (Walhalla Highway) Bridge over Twelve-Mile Creek
- SC 124 (Old Easley Highway) Bridge over Georges Creek
- US 123 (Calhoun Memorial Highway) Southbound Bridge over Georges Creek

We thank you for your comment and appreciate your feedback on the project.

Thank you,



Michael Pitts  
SCDOT Project Manager



Tammy Bobo  
920 Allgood Bridge Road  
Pickens, SC 29671

Dear Ms. Bobo,

Thank you for submitting a comment about the South Carolina Department of Transportation's Closed and Load Restricted Bridges Package 16 projects. The projects include replacing the existing bridge structures and constructing the roadway to meet current design and safety standards. The four bridges are:

- SC 183 (Walhalla Highway) Bridge over Gregory Creek
- SC 183 (Walhalla Highway) Bridge over Twelve-Mile Creek
- SC 124 (Old Easley Highway) Bridge over Georges Creek
- US 123 (Calhoun Memorial Highway) Southbound Bridge over Georges Creek

At this time, it is SCDOT's goal that the bridge will remain open during construction. If temporary closures become necessary, it is SCDOT policy that signed detour routes would not use local or residential streets.

We appreciate your feedback on the project.

Thank you,



Michael Pitts  
SCDOT Project Manager

Tom Smith  
118 Hidden Cove  
Six Mile, SC 29682

Dear Mr. Smith,

Thank you for submitting a comment about the South Carolina Department of Transportation's Closed and Load Restricted Bridges Package 16 projects. The projects include replacing the existing bridge structures and constructing the roadway to meet current design and safety standards. The four bridges are:

- SC 183 (Walhalla Highway) Bridge over Gregory Creek
- SC 183 (Walhalla Highway) Bridge over Twelve-Mile Creek
- SC 124 (Old Easley Highway) Bridge over Georges Creek
- US 123 (Calhoun Memorial Highway) Southbound Bridge over Georges Creek

We thank you for your comment and appreciate your feedback on the project.

Thank you,



Michael Pitts  
SCDOT Project Manager



**Attachment F – Phase 1 Limited Environmental  
Records Review**



**SC-183 Over Twelve Mile Creek (Project Area)  
Pickens County, South Carolina  
Limited Environmental Records Review**



FME Parcel ID	Physical Address of Property	Owner(s) of Record	Tax Map Parcel Number	Acre	County GIS Land Type	Approximate Latitude	Approximate Longitude	Brief Property Description and Location Information	Discussion of Environmental Effects/Potential Effects	Is Parcel Considered a Recognized Environmental Concern (REC)?	Recommendations
1	1440 Walhalla Highway Pickens, SC	JSCI Walhalla Highway LLC 1639 Earls Bridge Road	4171-00-51-4045	4.00	Commercial	34.8747134	-82.7489561	Sam's Country Club - a private club/bar/tavern	NA	NO	NA
2	1426 Walhalla Highway Pickens, SC	Singh Shamshar M C/O George H. Freeman 1426 Walhalla	4171-00-51-6148	2.51	Residential	34.8750380	-82.7471380	Residential home	NA	NO	NA
3	1410 Walhalla Highway Pickens, SC	Shayona Properties, LLC 1018 West Main Street Suite B Pickens, SC	4171-00-61-2249	1.10	Commercial	34.8753322	-82.7462983	Former gas station	<p>This site is identified as 2 Star Inc. and Mosley's Food Mart, an Underground Storage Tank (UST)/EDR Historic Automotive site, within the EDR database report. According to South Carolina Department of Health and Environmental Control (SCDHEC), no releases are associated with this former gas station site. While the SCDHEC status of the UST at this site is identified as "Extended Out-of-Use," meaning the UST is not used but remains on the site. The UST was determined by SCDHEC to be in compliance on February 15, 2022. During site reconnaissance, Mosley's Food Mart was observed to be permanently closed. Based on the location of the UST fill port(s), the location of the UST is located within the bounds of the Project Area. Also, two (2) petroleum aboveground storage tanks (AST) were observed on the site and within the Project Area. The piping for the AST appeared to be underground. These two (2) ASTs are considered non-regulated by SCDHEC.</p> <p>The identified UST remains on the site and likely within the Project Area. During site reconnaissance, Mosley's Food Mart was observed to be permanently closed. It seems unlikely a UST monitoring system is in operation and continues to be maintained. Two (2) ASTs with suspected underground piping were observed on the site and likely within the Project Area. Therefore, this former gas station site is considered a Recognized Environmental Condition (REC) in connection with the Project Area due to the possible presence of UST and AST within the Project Area.</p>	REC	FME recommends the use of Ground Penetrating Radar (GPR) to determine the location of the UST within the Project Area. FME also recommends sampling soil and/or groundwater for potential petroleum contaminants adjacent to the UST and AST within the Project Area.
4	128 Holder Knob Road Pickens, SC	Holder A Stepfon 128 Holder Knob Road Pickens, SC	4171-00-61-2501	2.30	Residential	34.8758887	-82.7459969	Residential home	NA	NO	NA
5	No address provided	Craig Mary Stewart 109 Bannerbrook Drive Simpsonville, SC 29680	4171-00-62-7159	45.00	Vacant Land	34.8760994	-82.7442431	Vacant land	<p>Twelve Mile Creek is located between and adjacent to Parcels 5, 6, 8 and 9. Sangamo Electric Company Capacitor Division was identified as a Federal Superfund Site that may potentially impact Twelve Mile Creek which is located within the Project Area. According to coordinates provided within the EDR regulatory information, Sangamo Electric Company Capacitor Division is located approximately 1.68 miles northeast of the Project Area, adjacent to Town Creek. Sangamo manufactured PCB-containing electrical capacitors from 1955 to 1976. During that time, Sangamo disposed of approximately 38,700 cubic yards of PCB waste on its site as well as an undetermined amount of PCB wastes within seven (7) satellite dumps. While Sangamo is located approximately 1.68 miles northeast of the Project Area, Town Creek (where wastes were discharged by Sangamo) flows into the larger Twelve Mile Creek. Therefore, this release of PCB waste by this former manufacturer of PCB-containing electrical capacitors is a REC in connection with Twelve Mile Creek within the Project Area.</p>	REC	FME recommends sampling the sediment adjacent to and within Twelve Mile Creek Project Area to determine if this manufacturer of PCB-containing electrical capacitors has impacted the Project Area.
6	No address provided	Folger John R. Jr. Trustee 215 River Ridge Brevard, NC 28712	4171-00-82-5318	95.53	Vacant Land	34.8761191	-82.7427868	Vacant land	See discussion of Parcel 5 above.	REC	FME recommends sampling the sediment adjacent to and within Twelve Mile Creek Project Area to determine if this manufacturer of PCB-containing electrical capacitors has impacted the Project Area.

**SC-183 Over Twelve Mile Creek (Project Area)  
Pickens County, South Carolina  
Limited Environmental Records Review**



FME Parcel ID	Physical Address of Property	Owner(s) of Record	Tax Map Parcel Number	Acres	County GIS Land Type	Approximate Latitude	Approximate Longitude	Brief Property Description and Location Information	Discussion of Environmental Effects/Potential Effects	Is Parcel Considered a Recognized Environmental Concern (REC)?	Recommendations
7	1270 Walhalla Highway Pickens, SC	Dunn S C Jr 218 Black Snake Road Pickens, SC  Dunn Ashley S Dunn Logan K Dunn Nolan B. Dunn Nicholas L	4171-00-71-7650	9.00	Commercial	34.8762733	-82.7411032	Operating saw mill	<p>This site is an LUST site identified as S. C. Dunn &amp; Sons. Based on site reconnaissance, S. C. Dunn &amp; Sons is an operating saw mill. Two (2) former USTs are associated with this site, a 560-gallon UST and a 3,000-gallon UST. According to SCDHEC information, a petroleum release occurred at this site in January 1997. No Further Action (NFA) status was issued by SCDHEC for the 1997 release in August 1998. Additionally, each of the identified USTs have been removed. Therefore, these former LUSTs at S. C. Dunn &amp; Sons are considered a Historical Recognized Environmental Condition (HREC) in connection with the Project Area. However, due to the NFA issued by SCDHEC and in the absence of new information, this HREC would not likely adversely impact the Project Area.</p> <p>During site reconnaissance, three (3) petroleum non-regulated Aboveground Storage Tanks (ASTs) and three (3) 55-gallon drums were observed on the west side of this parcel within the Project Area and within close proximity to Twelve Mile Creek (i.e., approximately 100 feet from creek). The AST and drums did not appear to have secondary containment. Since the AST and drums are located within the Project Area and no secondary containment is present, this AST site is considered a REC in connection with the Project Area.</p>	REC / HREC	FME recommends sampling for potential petroleum contaminants adjacent to the ASTs and drums within the Project Area.
8	No address provided	Pene Dorthy F. Trustee 1233 Walhalla Highway Pickens, SC	4171-00-70-9625	82.58	Vacant Land with an Out Building	34.8751666	-82.7412397	Vacant land	See discussion of Parcel 5 above.	REC	FME recommends sampling the sediment adjacent to and within Twelve Mile Creek Project Area to determine if this manufacturer of PCB-containing electrical capacitors has impacted the Project Area.
9	1427 Walhalla Highway Pickens, SC	Cox Betty C PO Box 1056 Pickens, SC 296711056	4171-00-60-3885	22.54	Commercial	34.8747076	-82.7456862	Pickens County Flea Market	<p>This site is the Pickens County Flea Market and is listed within the EDR regulatory database search as an "unmapped site," as the limited address information provided for this site was listed as "HWY 183." However, based on research and site reconnaissance, this regulatory site is located within the Project Area. Regulatory information indicates that this site is listed as an archived State Hazardous Waste Sites (SHWS). The reason for this listing were not provided within the EDR regulatory information. However, according to the United States Environmental Protection Agency (EPA) Superfund data archive (SEMS) and online information, review for this SHWS site was completed in 1995. This site is not listed on the Superfund National Priority List (NPL) and regulatory information indicates no contaminants are associated with this previously evaluated site. Therefore, this site is considered a Historical Recognized Environmental Condition (HREC) with respect to the Project Area. Due to the expedited timeframe of this environmental review, the South Carolina Department of Health and Environmental Control (SCDHEC), Freedom of Information Office has not provided requested information for this site at the time of this report. Therefore, based on the limited available information relative to this former SHWS, this SHWS is not likely to adversely impact the Project Area. However, if chemical odors and/or visible soil staining is observed during roadway work, an environmental professional should be consulted. Please note if SCDHEC FOI office does respond to FME with contradictory information, FME will provide a revised update regarding this site.</p> <p>Also see discussion of Parcel 5 above.</p>	HREC/REC	<p>No additional assessment is recommended for the Pickens County Flea Market/HREC.</p> <p>FME recommends sampling the sediment adjacent to and within Twelve Mile Creek Project Area to determine if this manufacturer of PCB-containing electrical capacitors has impacted the Project Area.</p>
10	1449 Walhalla Highway Pickens, SC	Pickens Holdings, LLC PO Box 6159 Pickens, SC	4171-00-50-2306	31.78	Commercial	34.8737736	-82.7487671	Pickens County Flea Market	This site is also part of the Pickens County Flea Market. See above discussion the Pickens County Flea Market, which is considered a CREC with respect to the Project Area.	HREC	No additional assessment is recommended for the Pickens County Flea Market/HREC.

**Notes:**

The properties listed in the table above were developed by FME based on the Project Area corridor provided by HDR in an email dated November 2, 2022. FME established parcel ID (i.e., Column 1) to document the evaluation of each parcel.

Due to the rural nature of the Project Area, existing and former well systems and septic systems are likely present within the Project Area. If well systems and/or septic systems are encountered within the Project Area during road work, additional assessment may be warranted.

Electrical equipment, such as transformers are also present adjacent to the Project Area. Electrical equipment and oil-filled transformers manufactured prior to 1979 may contain polychlorinated biphenyls (PCB) oils. The production of PCB fluids was discontinued in the United States in 1977 and new PCB-oil containing equipment was banned on July 1, 1979. If PCB containing electrical equipment is encountered during road work, additional assessment may be warranted.

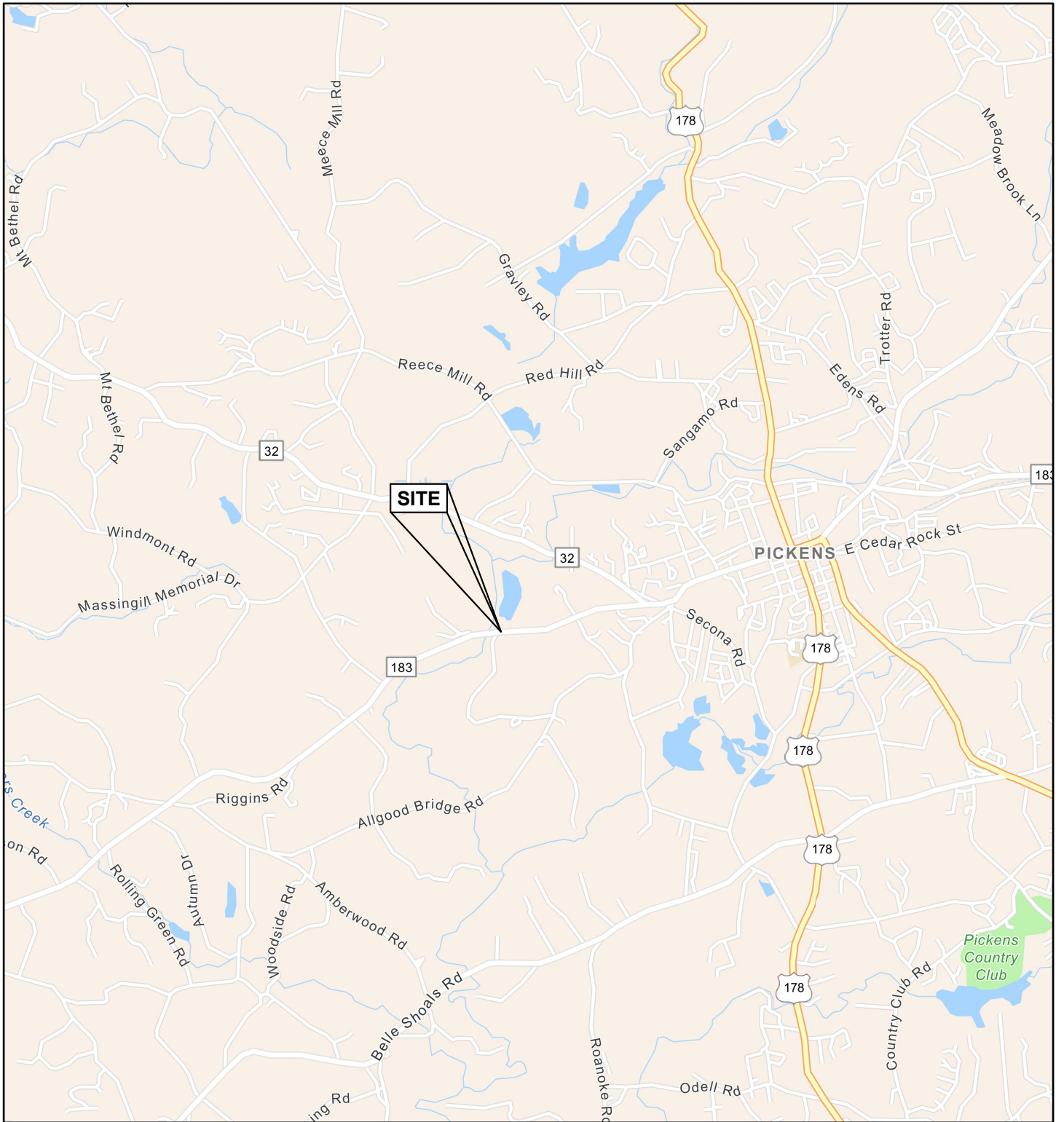
NA - Not applicable or determined to be unnecessary due to the type of operations or distance from the Project Area.

Unless otherwise noted in Column 9 above (i.e., "Brief Property Description and Location Information"), each site is located within the Project Area.

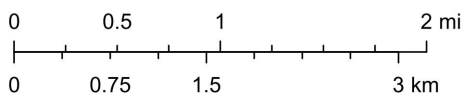
## LIST OF ACRONYMS

<b>ALLSITES</b>	Site Assessment & Remediation Public Record Database
<b>AST</b>	Aboveground Storage Tank
<b>AUL</b>	Land Use Control Registry
<b>Brownfields</b>	Brownfields Site Listing
<b>CERCLA</b>	Comprehensive Environmental Response, Compensation, and Liability Act (i.e., Superfund or NPL)
<b>CREC</b>	Controlled Recognized Environmental Condition
<b>DOD</b>	Department of Defense
<b>EDR</b>	Environmental Data Resources, Inc. Area/Corridor Report
<b>EPA</b>	United States Environmental Protection Agency
<b>ESA</b>	Environmental Site Assessment
<b>FINDS</b>	Facility Index System/Facility Registry
<b>FOI</b>	Freedom of Information
<b>HREC</b>	Historical Recognized Environmental Condition
<b>ICIS</b>	Integrated Compliance Information System
<b>LUST</b>	Leaking Underground Storage Tank
<b>NFA</b>	No Further Action
<b>NPDES</b>	National Pollution Discharge Elimination System
<b>NPL</b>	National Priorities List (i.e., CERCLA or Superfund)
<b>PCB</b>	Polychlorinated Biphenyl

<b>RCRA-LQG</b>	Resource Conservation and Recovery Act – Large Quantity Generator
<b>REC</b>	Recognized Environmental Condition
<b>SCDHEC</b>	South Carolina Department of Health and Environmental Control
<b>SCDOT</b>	South Carolina Department of Transportation
<b>SEMS</b>	Superfund Enterprise Management System
<b>SHWS</b>	State Hazardous Waste Site
<b>SPILL</b>	Spill Database List
<b>SWF/LF</b>	Solid Waste Facility/Landfill Facility
<b>UST</b>	Underground Storage Tank
<b>VCP</b>	Voluntary Clean-up Program



1:72,000



F&M CONSULTANTS, INC.  
COLUMBIA, SC

4			
3			
2			
1			
REV.	BY	DATE	DESCRIPTION OF REVISION
TOPO.		DATE	
DWG.	CTC	DATE 11.8.22	GROUP
R/W		DATE	

**SC 183 OVER TWELVE MILE CREEK  
PICKENS COUNTY, SOUTH CAROLINA**

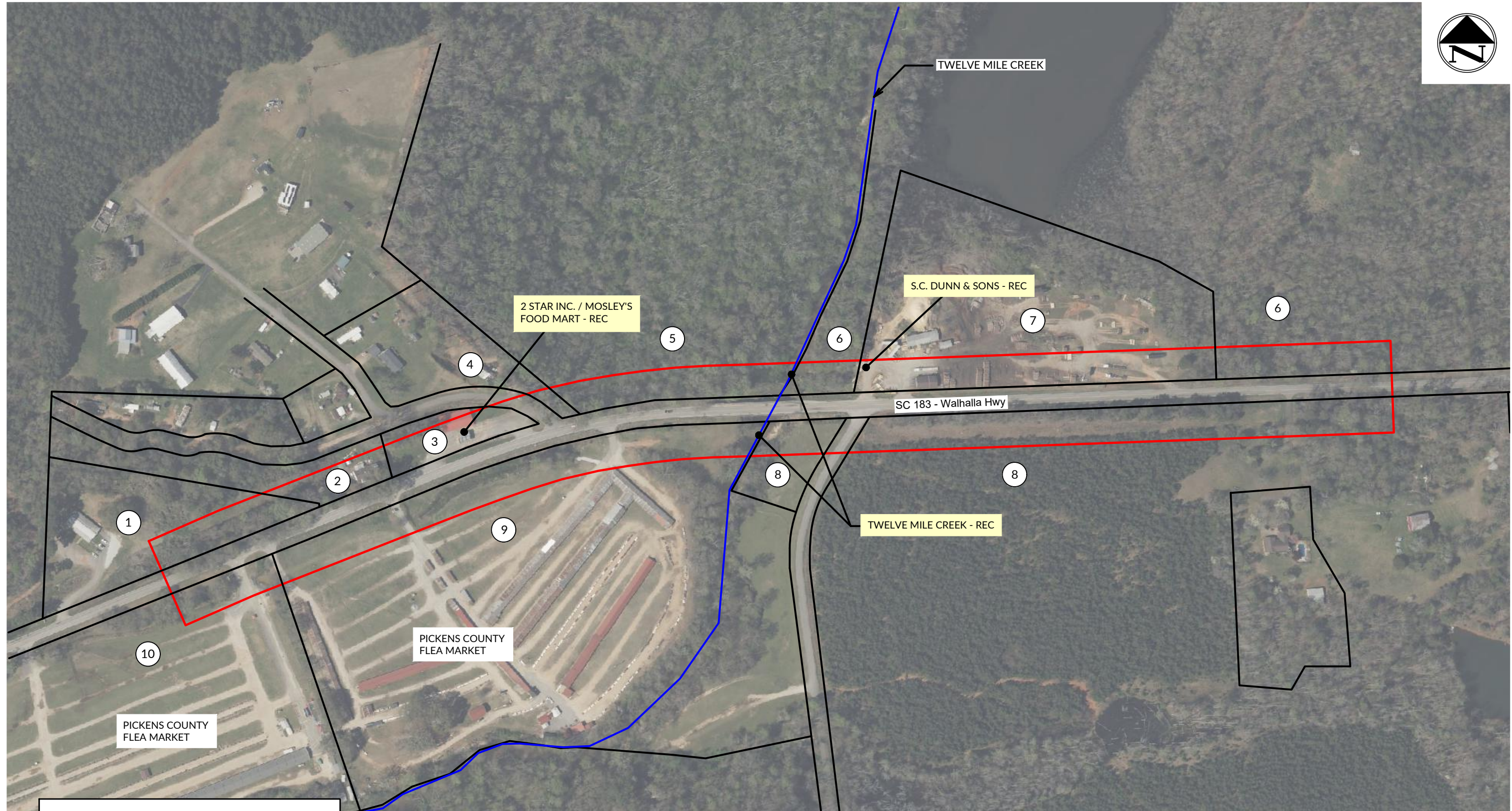
LIMITED ENVIRONMENTAL REVIEW  
SITE VICINITY MAP

F&M JOB NO. G6657.001

SCALE: AS NOTED

FIGURE 1





**Legend:**

- ASSESSMENT LIMITS (SUBJECT PROPERTY)
- # PARCEL IDENTIFIER

4			
3			
2			
1			
REV.	BY	DATE	DESCRIPTION OF REVISION
TOPO.		DATE	
DWG.	CTC	DATE 11.8.22	GROUP
R/W		DATE	

**F&ME CONSULTANTS**  
 F&ME CONSULTANTS, INC.  
 COLUMBIA, SC

**SC 183 OVER TWELVE MILE CREEK  
 PICKENS COUNTY, SOUTH CAROLINA**

LIMITED ENVIRONMENTAL REVIEW  
 SITE PLAN

F&ME JOB NO. G6657.001

SCALE: 1"=250' FIGURE 2



## Photograph 1



View of Parcel 1, Sam's Country Club, within the Project Area.

1

1

## Photograph 2



View of Parcel 1, Sam's Country Club, within the Project Area.

2

2

### Photograph 3



View of Parcels 9 and 10, Pickens County Flea Market, within the Project Area from Sam's Country Club (Parcel 1).



3

3

### Photograph 4



Panoramic view of Parcels 9 and 10, Pickens County Flea Market, within the Project Area.

4

4



## Photograph 5



View of Parcel 9, a portion of the Pickens County Flea Market, within the Project Area. The Twelve Mile Creek bridge is located on the eastern portion of the Pickens County Flea Market site.

5

5

## Photograph 6



View of Twelve Mile Creek on Parcel 9 within the Project Area. Twelve Mile Creek may have been impacted by PCB contamination from a site located approximately 1.68 miles upstream. This PCB contamination is considered a REC in connection with the Project Area.

6

6



## Photograph 7



View of Parcel 3, 2 Star, Inc./Mosley's Food Mart, within the Project Area. Mosley's Food Mart is a former gas station with an "Extended Out-of-Use" UST and AST on the site. This UST is located within the Project Area. This UST is a REC within the Project Area.

7

7

## Photograph 8



View of Parcel 3, 2 Star, Inc./Mosley's Food Mart, within the Project Area. Mosley's Food Mart is a former gas station with two (2) ASTs on the site. These ASTs appear to have underground piping and located within the Project Area. These ASTs are a REC within the Project Area.

8

8



## Photograph 9



View of Parcel 7, S.C. Dunn & Sons, within the Project Area. This is an operating sawmill and former LUST site located within the Project Area. The LUST was issued NFA status from SCDHEC. Therefore, this LUST site is an HREC that would not likely impact the Project Area. 9

9

## Photograph 10



View of Parcel 7, S.C. Dunn & Sons, within the Project Area. Three (3) ASTs and three (3) 55-gallon drums were observed on the west side of Parcel 7 adjacent to Twelve Mile Creek. These ASTs and drums are a REC within the Project Area due to no secondary containment. 10

10

**SC 183 over Twelvemile Creek**

SC 183

Pickens, SC 29671

Inquiry Number: 7167650.2s

November 02, 2022

**The EDR Radius Map™ Report with GeoCheck®**



6 Armstrong Road, 4th floor  
Shelton, CT 06484  
Toll Free: 800.352.0050  
[www.edrnet.com](http://www.edrnet.com)

# TABLE OF CONTENTS

<u>SECTION</u>	<u>PAGE</u>
Executive Summary .....	ES1
Overview Map .....	2
Detail Map .....	3
Map Findings Summary .....	4
Map Findings .....	8
Orphan Summary .....	37
Government Records Searched/Data Currency Tracking .....	GR-1
 <b><u>GEOCHECK ADDENDUM</u></b>	
Physical Setting Source Addendum .....	A-1
Physical Setting Source Summary .....	A-2
Physical Setting SSURGO Soil Map .....	A-5
Physical Setting Source Map .....	A-12
Physical Setting Source Map Findings .....	A-14
Physical Setting Source Records Searched .....	PSGR-1

*Thank you for your business.*  
Please contact EDR at 1-800-352-0050  
with any questions or comments.

### Disclaimer - Copyright and Trademark Notice

This Report contains certain information obtained from a variety of public and other sources reasonably available to Environmental Data Resources, LLC. It cannot be concluded from this Report that coverage information for the target and surrounding properties does not exist from other sources. This Report is provided on an "AS IS", "AS AVAILABLE" basis. **NO WARRANTY EXPRESS OR IMPLIED IS MADE WHATSOEVER IN CONNECTION WITH THIS REPORT. ENVIRONMENTAL DATA RESOURCES, LLC AND ITS SUBSIDIARIES, AFFILIATES AND THIRD PARTY SUPPLIERS DISCLAIM ALL WARRANTIES, OF ANY KIND OR NATURE, EXPRESS OR IMPLIED, ARISING OUT OF OR RELATED TO THIS REPORT OR ANY OF THE DATA AND INFORMATION PROVIDED IN THIS REPORT, INCLUDING WITHOUT LIMITATION, ANY WARRANTIES REGARDING ACCURACY, QUALITY, CORRECTNESS, COMPLETENESS, COMPREHENSIVENESS, SUITABILITY, MERCHANTABILITY, FITNESS FOR A PARTICULAR PURPOSE, TITLE, NON-INFRINGEMENT, MISAPPROPRIATION, OR OTHERWISE. ALL RISK IS ASSUMED BY THE USER. IN NO EVENT SHALL ENVIRONMENTAL DATA RESOURCES, LLC OR ITS SUBSIDIARIES, AFFILIATES OR THIRD PARTY SUPPLIERS BE LIABLE TO ANYONE FOR ANY DIRECT, INCIDENTAL, INDIRECT, SPECIAL, CONSEQUENTIAL OR OTHER DAMAGES OF ANY TYPE OR KIND (INCLUDING BUT NOT LIMITED TO LOSS OF PROFITS, LOSS OF USE, OR LOSS OF DATA) INFORMATION PROVIDED IN THIS REPORT.** Any analyses, estimates, ratings, environmental risk levels, or risk codes provided in this Report are provided for illustrative purposes only, and are not intended to provide, nor should they be interpreted as providing any facts regarding, or prediction or forecast of, any environmental risk for any property. Only an assessment performed by a qualified environmental professional can provide findings, opinions or conclusions regarding the environmental risk or conditions in, on or at any property.

Copyright 2022 by Environmental Data Resources, LLC. All rights reserved. Reproduction in any media or format, in whole or in part, of any report or map of Environmental Data Resources, LLC, or its affiliates, is prohibited without prior written permission.

EDR and its logos (including Sanborn and Sanborn Map) are trademarks of Environmental Data Resources, LLC or its affiliates. All other trademarks used herein are the property of their respective owners.

## EXECUTIVE SUMMARY

A search of available environmental records was conducted by Environmental Data Resources, Inc (EDR). The report was designed to assist parties seeking to meet the search requirements of EPA's Standards and Practices for All Appropriate Inquiries (40 CFR Part 312), the ASTM Standard Practice for Environmental Site Assessments (E1527-21), the ASTM Standard Practice for Environmental Site Assessments for Forestland or Rural Property (E 2247-16), the ASTM Standard Practice for Limited Environmental Due Diligence: Transaction Screen Process (E 1528-14) or custom requirements developed for the evaluation of environmental risk associated with a parcel of real estate.

### TARGET PROPERTY INFORMATION

#### ADDRESS

SC 183  
PICKENS, SC 29671

#### COORDINATES

Latitude (North): 34.8756000 - 34° 52' 32.16"  
Longitude (West): 82.7436800 - 82° 44' 37.24"  
Universal Tranverse Mercator: Zone 17  
UTM X (Meters): 340633.6  
UTM Y (Meters): 3860437.5  
Elevation: 902 ft. above sea level

### USGS TOPOGRAPHIC MAP ASSOCIATED WITH TARGET PROPERTY

Target Property Map:	15795351 PICKENS, SC
Version Date:	2020
Southeast Map:	15795335 LIBERTY, SC
Version Date:	2020
Southwest Map:	15795367 SIX MILE, SC
Version Date:	2020
Northwest Map:	15795369 SUNSET, SC
Version Date:	2020

### AERIAL PHOTOGRAPHY IN THIS REPORT

Portions of Photo from:	20150421
Source:	USDA

MAPPED SITES SUMMARY

Target Property Address:  
 SC 183  
 PICKENS, SC 29671

Click on Map ID to see full detail.

MAP ID	SITE NAME	ADDRESS	DATABASE ACRONYMS	RELATIVE ELEVATION	DIST (ft. & mi.) DIRECTION
<a href="#">Reg</a>	SANGAMO ELEC CO/CAPA	SANGAMO RD	NPL, SEMS, US ENG CONTROLS, US INST CONTROLS, RCR	Same	1 ft.
<a href="#">A1</a>	2 STAR INC	1410 WALHALLA HWY	EDR Hist Auto	Higher	1 ft.
<a href="#">A2</a>	MOSLEYS FOOD MART	1410 WAHALLA HWY	UST, Financial Assurance	Higher	1 ft.
<a href="#">3</a>	S C DUNN & SONS INC	1270 WALHALLA HWY 18	LUST, UST, Financial Assurance	Higher	2272, 0.430, ENE



# EXECUTIVE SUMMARY

## TARGET PROPERTY SEARCH RESULTS

The target property was not listed in any of the databases searched by EDR.

## DATABASES WITH NO MAPPED SITES

No mapped sites were found in EDR's search of available ("reasonably ascertainable ") government records either on the target property or within the search radius around the target property for the following databases:

## STANDARD ENVIRONMENTAL RECORDS

### ***Lists of Federal NPL (Superfund) sites***

Proposed NPL..... Proposed National Priority List Sites  
NPL LIENS..... Federal Superfund Liens

### ***Lists of Federal Delisted NPL sites***

Delisted NPL..... National Priority List Deletions

### ***Lists of Federal sites subject to CERCLA removals and CERCLA orders***

FEDERAL FACILITY..... Federal Facility Site Information listing

### ***Lists of Federal CERCLA sites with NFRAP***

SEMS-ARCHIVE..... Superfund Enterprise Management System Archive

### ***Lists of Federal RCRA facilities undergoing Corrective Action***

CORRACTS..... Corrective Action Report

### ***Lists of Federal RCRA TSD facilities***

RCRA-TSDF..... RCRA - Treatment, Storage and Disposal

### ***Lists of Federal RCRA generators***

RCRA-LQG..... RCRA - Large Quantity Generators  
RCRA-SQG..... RCRA - Small Quantity Generators  
RCRA-VSQG..... RCRA - Very Small Quantity Generators (Formerly Conditionally Exempt Small Quantity Generators)

### ***Federal institutional controls / engineering controls registries***

LUCIS..... Land Use Control Information System

### ***Federal ERNS list***

ERNS..... Emergency Response Notification System

# EXECUTIVE SUMMARY

## ***Lists of state- and tribal hazardous waste facilities***

SHWS..... Site Assessment Section Project List

## ***Lists of state and tribal landfills and solid waste disposal facilities***

SWF/LF..... Permitted Landfills List

## ***Lists of state and tribal leaking storage tanks***

INDIAN LUST..... Leaking Underground Storage Tanks on Indian Land

## ***Lists of state and tribal registered storage tanks***

FEMA UST..... Underground Storage Tank Listing

AST..... Aboveground Storage Tank List

INDIAN UST..... Underground Storage Tanks on Indian Land

## ***State and tribal institutional control / engineering control registries***

RCR..... Registry of Conditional Remedies

AUL..... Land Use Controls

## ***Lists of state and tribal voluntary cleanup sites***

VCP..... Voluntary Cleanup Sites

INDIAN VCP..... Voluntary Cleanup Priority Listing

## ***Lists of state and tribal brownfield sites***

BROWNFIELDS..... Brownfields Sites Listing

## **ADDITIONAL ENVIRONMENTAL RECORDS**

### ***Local Brownfield lists***

US BROWNFIELDS..... A Listing of Brownfields Sites

### ***Local Lists of Landfill / Solid Waste Disposal Sites***

SWRCY..... Solid Waste Recycling Facilities

INDIAN ODI..... Report on the Status of Open Dumps on Indian Lands

DEBRIS REGION 9..... Torres Martinez Reservation Illegal Dump Site Locations

ODI..... Open Dump Inventory

IHS OPEN DUMPS..... Open Dumps on Indian Land

### ***Local Lists of Hazardous waste / Contaminated Sites***

US HIST CDL..... Delisted National Clandestine Laboratory Register

ALLSITES..... Site Assessment & Remediation Public Record Database

CDL..... Clandestine Drug Lab Sites

US CDL..... National Clandestine Laboratory Register

### ***Local Land Records***

LIENS 2..... CERCLA Lien Information

## EXECUTIVE SUMMARY

### **Records of Emergency Release Reports**

HMIRS..... Hazardous Materials Information Reporting System  
SPILLS..... Spills Database List  
SPILLS 90..... SPILLS 90 data from FirstSearch  
SPILLS 80..... SPILLS 80 data from FirstSearch

### **Other Ascertainable Records**

FUDS..... Formerly Used Defense Sites  
DOD..... Department of Defense Sites  
SCRD DRYCLEANERS..... State Coalition for Remediation of Drycleaners Listing  
US FIN ASSUR..... Financial Assurance Information  
EPA WATCH LIST..... EPA WATCH LIST  
2020 COR ACTION..... 2020 Corrective Action Program List  
TSCA..... Toxic Substances Control Act  
TRIS..... Toxic Chemical Release Inventory System  
SSTS..... Section 7 Tracking Systems  
RMP..... Risk Management Plans  
RAATS..... RCRA Administrative Action Tracking System  
PRP..... Potentially Responsible Parties  
PADS..... PCB Activity Database System  
ICIS..... Integrated Compliance Information System  
FTTS..... FIFRA/ TSCA Tracking System - FIFRA (Federal Insecticide, Fungicide, & Rodenticide Act)/TSCA (Toxic Substances Control Act)  
MLTS..... Material Licensing Tracking System  
COAL ASH DOE..... Steam-Electric Plant Operation Data  
COAL ASH EPA..... Coal Combustion Residues Surface Impoundments List  
PCB TRANSFORMER..... PCB Transformer Registration Database  
RADINFO..... Radiation Information Database  
HIST FTTS..... FIFRA/TSCA Tracking System Administrative Case Listing  
DOT OPS..... Incident and Accident Data  
INDIAN RESERV..... Indian Reservations  
FUSRAP..... Formerly Utilized Sites Remedial Action Program  
UMTRA..... Uranium Mill Tailings Sites  
LEAD SMELTERS..... Lead Smelter Sites  
US AIRS..... Aerometric Information Retrieval System Facility Subsystem  
US MINES..... Mines Master Index File  
ABANDONED MINES..... Abandoned Mines  
FINDS..... Facility Index System/Facility Registry System  
UXO..... Unexploded Ordnance Sites  
ECHO..... Enforcement & Compliance History Information  
DOCKET HWC..... Hazardous Waste Compliance Docket Listing  
FUELS PROGRAM..... EPA Fuels Program Registered Listing  
AIRS..... Permitted Airs Facility Listing  
ASBESTOS..... ASBESTOS  
COAL ASH..... Coal Ash Disposal Sites  
DRYCLEANERS..... Drycleaner Database  
Financial Assurance..... Financial Assurance Information Listing  
NPDES..... Waste Water Treatment Facilities Listing  
UIC..... Underground Injection Wells Listing  
MINES MRDS..... Mineral Resources Data System  
MANIFEST..... Hazardous Waste Manifest Data

### **EDR HIGH RISK HISTORICAL RECORDS**

#### ***EDR Exclusive Records***

EDR MGP..... EDR Proprietary Manufactured Gas Plants

# EXECUTIVE SUMMARY

EDR Hist Cleaner..... EDR Exclusive Historical Cleaners

## EDR RECOVERED GOVERNMENT ARCHIVES

### **Exclusive Recovered Govt. Archives**

RGA HWS..... Recovered Government Archive State Hazardous Waste Facilities List  
RGA LF..... Recovered Government Archive Solid Waste Facilities List  
RGA LUST..... Recovered Government Archive Leaking Underground Storage Tank

## SURROUNDING SITES: SEARCH RESULTS

Surrounding sites were identified in the following databases.

Elevations have been determined from the USGS Digital Elevation Model and should be evaluated on a relative (not an absolute) basis. Relative elevation information between sites of close proximity should be field verified. Sites with an elevation equal to or higher than the target property have been differentiated below from sites with an elevation lower than the target property.

Page numbers and map identification numbers refer to the EDR Radius Map report where detailed data on individual sites can be reviewed.

Sites listed in **bold italics** are in multiple databases.

Unmappable (orphan) sites are not considered in the foregoing analysis.

## STANDARD ENVIRONMENTAL RECORDS

### **Lists of Federal NPL (Superfund) sites**

NPL: Also known as Superfund, the National Priority List database is a subset of CERCLIS and identifies over 1,200 sites for priority cleanup under the Superfund program. The source of this database is the U.S. EPA.

A review of the NPL list, as provided by EDR, and dated 07/26/2022 has revealed that there is 1 NPL site within approximately 1 mile of the target property.

<u>Equal/Higher Elevation</u>	<u>Address</u>	<u>Direction / Distance</u>	<u>Map ID</u>	<u>Page</u>
<b>SANGAMO ELEC CO/CAPA</b> Cerclis ID:: 403252 EPA Id: SCD003354412	<b>SANGAMO RD</b>	<b>0 - 1/8 (0.000 mi.)</b>	<b>0</b>	<b>8</b>

### **Lists of Federal sites subject to CERCLA removals and CERCLA orders**

SEMS: SEMS (Superfund Enterprise Management System) tracks hazardous waste sites, potentially hazardous waste sites, and remedial activities performed in support of EPA's Superfund Program across the United States. The list was formerly know as CERCLIS, renamed to SEMS by the EPA in 2015. The list contains data on potentially hazardous waste sites that have been reported to the USEPA by states, municipalities, private companies and private persons, pursuant to Section 103 of the Comprehensive Environmental Response, Compensation, and Liability Act (CERCLA). This dataset also contains sites which are either proposed to or on the National Priorities List (NPL) and the sites which are in the screening and assessment phase for possible inclusion on the NPL.

A review of the SEMS list, as provided by EDR, and dated 07/26/2022 has revealed that there is 1 SEMS

## EXECUTIVE SUMMARY

site within approximately 0.5 miles of the target property.

<u>Equal/Higher Elevation</u>	<u>Address</u>	<u>Direction / Distance</u>	<u>Map ID</u>	<u>Page</u>
<b>SANGAMO ELEC CO/CAPA</b> Site ID: 0403252 EPA Id: SCD003354412	<b>SANGAMO RD</b>	<b>0 - 1/8 (0.000 mi.)</b>	<b>0</b>	<b>8</b>

### ***Federal institutional controls / engineering controls registries***

US ENG CONTROLS: A listing of sites with engineering controls in place.

A review of the US ENG CONTROLS list, as provided by EDR, and dated 08/15/2022 has revealed that there is 1 US ENG CONTROLS site within approximately 0.5 miles of the target property.

<u>Equal/Higher Elevation</u>	<u>Address</u>	<u>Direction / Distance</u>	<u>Map ID</u>	<u>Page</u>
<b>SANGAMO ELEC CO/CAPA</b> EPA ID:: SCD003354412 EPA ID:: SCD003354412	<b>SANGAMO RD</b>	<b>0 - 1/8 (0.000 mi.)</b>	<b>0</b>	<b>8</b>

US INST CONTROLS: A listing of sites with institutional controls in place. Institutional controls include administrative measures, such as groundwater use restrictions, construction restrictions, property use restrictions, and post remediation care requirements intended to prevent exposure to contaminants remaining on site. Deed restrictions are generally required as part of the institutional controls.

A review of the US INST CONTROLS list, as provided by EDR, and dated 08/15/2022 has revealed that there is 1 US INST CONTROLS site within approximately 0.5 miles of the target property.

<u>Equal/Higher Elevation</u>	<u>Address</u>	<u>Direction / Distance</u>	<u>Map ID</u>	<u>Page</u>
<b>SANGAMO ELEC CO/CAPA</b> EPA ID:: SCD003354412	<b>SANGAMO RD</b>	<b>0 - 1/8 (0.000 mi.)</b>	<b>0</b>	<b>8</b>

### ***Lists of state and tribal leaking storage tanks***

LUST: The Leaking Underground Storage Tank Incident Reports contain an inventory of reported leaking underground storage tank incidents. The data come from the Department of Health & Environmental Control's Leaking UST list.

A review of the LUST list, as provided by EDR, and dated 07/27/2022 has revealed that there is 1 LUST site within approximately 0.5 miles of the target property.

<u>Equal/Higher Elevation</u>	<u>Address</u>	<u>Direction / Distance</u>	<u>Map ID</u>	<u>Page</u>
<b>S C DUNN &amp; SONS INC</b> No Action Required: 08/25/1998 Substance: PETRO Facility Id: 07115	<b>1270 WALHALLA HWY 18</b>	<b>ENE 1/4 - 1/2 (0.430 mi.)</b>	<b>3</b>	<b>35</b>



## EXECUTIVE SUMMARY

### ***Lists of state and tribal registered storage tanks***

UST: The Underground Storage Tank database contains registered USTs. USTs are regulated under Subtitle I of the Resource Conservation and Recovery Act (RCRA). The data come from the Department of Health & Environmental Control's list: Comprehensive Underground Storage Tanks.

A review of the UST list, as provided by EDR, and dated 01/07/2022 has revealed that there is 1 UST site within approximately 0.25 miles of the target property.

<u>Equal/Higher Elevation</u>	<u>Address</u>	<u>Direction / Distance</u>	<u>Map ID</u>	<u>Page</u>
<b>MOSLEYS FOOD MART</b> Facility Id: 13830 Status: Extended Out-of-Use	<b>1410 WAHALLA HWY</b>	<b>0 - 1/8 (0.000 mi.)</b>	<b>A2</b>	<b>34</b>

### **ADDITIONAL ENVIRONMENTAL RECORDS**

#### ***Other Ascertainable Records***

RCRA NonGen / NLR: RCRAInfo is EPA's comprehensive information system, providing access to data supporting the Resource Conservation and Recovery Act (RCRA) of 1976 and the Hazardous and Solid Waste Amendments (HSWA) of 1984. The database includes selective information on sites which generate, transport, store, treat and/or dispose of hazardous waste as defined by the Resource Conservation and Recovery Act (RCRA). Non-Generators do not presently generate hazardous waste.

A review of the RCRA NonGen / NLR list, as provided by EDR, and dated 06/20/2022 has revealed that there is 1 RCRA NonGen / NLR site within approximately 0.25 miles of the target property.

<u>Equal/Higher Elevation</u>	<u>Address</u>	<u>Direction / Distance</u>	<u>Map ID</u>	<u>Page</u>
<b>SANGAMO ELEC CO/CAPA</b> EPA ID:: SCD003354412	<b>SANGAMO RD</b>	<b>0 - 1/8 (0.000 mi.)</b>	<b>0</b>	<b>8</b>

ROD: Record of Decision. ROD documents mandate a permanent remedy at an NPL (Superfund) site containing technical and health information to aid the cleanup.

A review of the ROD list, as provided by EDR, and dated 07/26/2022 has revealed that there is 1 ROD site within approximately 1 mile of the target property.

<u>Equal/Higher Elevation</u>	<u>Address</u>	<u>Direction / Distance</u>	<u>Map ID</u>	<u>Page</u>
<b>SANGAMO ELEC CO/CAPA</b> EPA ID:: SCD003354412	<b>SANGAMO RD</b>	<b>0 - 1/8 (0.000 mi.)</b>	<b>0</b>	<b>8</b>

CONSENT: Major Legal settlements that establish responsibility and standards for cleanup at NPL (superfund) sites. Released periodically by U.S. District Courts after settlement by parties to litigation matters.

A review of the CONSENT list, as provided by EDR, and dated 06/30/2022 has revealed that there is 1

## EXECUTIVE SUMMARY

CONSENT site within approximately 1 mile of the target property.

<u>Equal/Higher Elevation</u>	<u>Address</u>	<u>Direction / Distance</u>	<u>Map ID</u>	<u>Page</u>
SANGAMO ELEC CO/CAPA	SANGAMO RD	0 - 1/8 (0.000 mi.)	0	8

GWCI: Groundwater Contamination Inventory Cases. Any site that has groundwater contamination over a federal MCL.

A review of the GWCI list, as provided by EDR, and dated 07/01/2008 has revealed that there is 1 GWCI site within approximately 0.5 miles of the target property.

<u>Equal/Higher Elevation</u>	<u>Address</u>	<u>Direction / Distance</u>	<u>Map ID</u>	<u>Page</u>
SANGAMO ELEC CO/CAPA	SANGAMO RD	0 - 1/8 (0.000 mi.)	0	8

### EDR HIGH RISK HISTORICAL RECORDS

#### ***EDR Exclusive Records***

EDR Hist Auto: EDR has searched selected national collections of business directories and has collected listings of potential gas station/filling station/service station sites that were available to EDR researchers. EDR's review was limited to those categories of sources that might, in EDR's opinion, include gas station/filling station/service station establishments. The categories reviewed included, but were not limited to gas, gas station, gasoline station, filling station, auto, automobile repair, auto service station, service station, etc. This database falls within a category of information EDR classifies as "High Risk Historical Records", or HRHR. EDR's HRHR effort presents unique and sometimes proprietary data about past sites and operations that typically create environmental concerns, but may not show up in current government records searches.

A review of the EDR Hist Auto list, as provided by EDR, has revealed that there is 1 EDR Hist Auto site within approximately 0.125 miles of the target property.

<u>Equal/Higher Elevation</u>	<u>Address</u>	<u>Direction / Distance</u>	<u>Map ID</u>	<u>Page</u>
2 STAR INC	1410 WALHALLA HWY	0 - 1/8 (0.000 mi.)	A1	34

## EXECUTIVE SUMMARY

Due to poor or inadequate address information, the following sites were not mapped. Count: 3 records.

Site Name

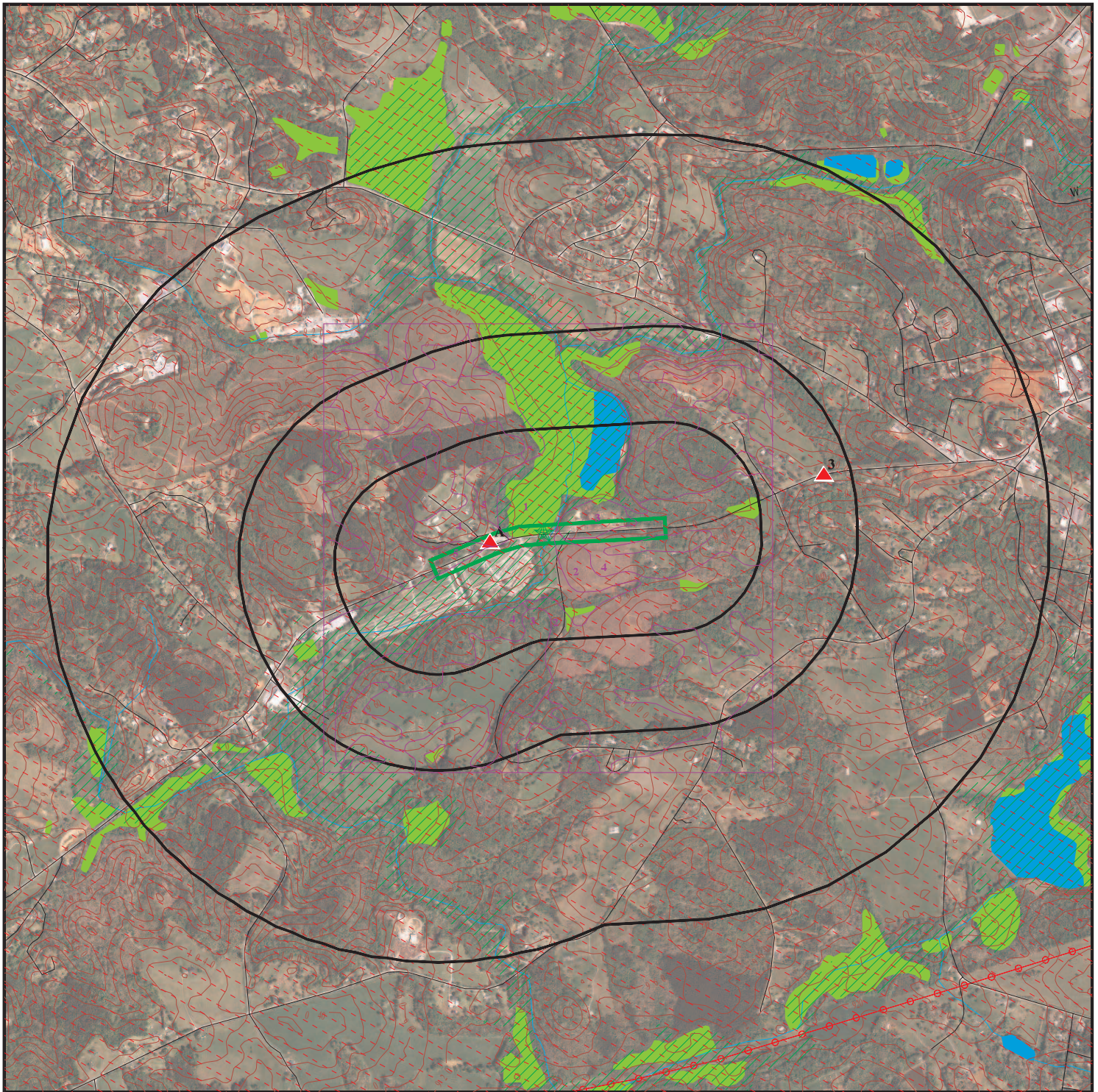
PICKENS COUNTY FLEA MARKET  
TROTTER HILL RD  
LYNNS VARIETY STORE







Database(s)







SEMS-ARCHIVE, SHWS  
SHWS  
LUST, UST, Financial Assurance



# OVERVIEW MAP - 7167650.2S



-  Target Property
-  Sites at elevations higher than or equal to the target property
-  Sites at elevations lower than the target property
-  Manufactured Gas Plants
-  National Priority List Sites
-  Dept. Defense Sites

-  Indian Reservations BIA
-  Power transmission lines
-  Special Flood Hazard Area (1%)
-  0.2% Annual Chance Flood Hazard
-  National Wetland Inventory
-  State Wetlands

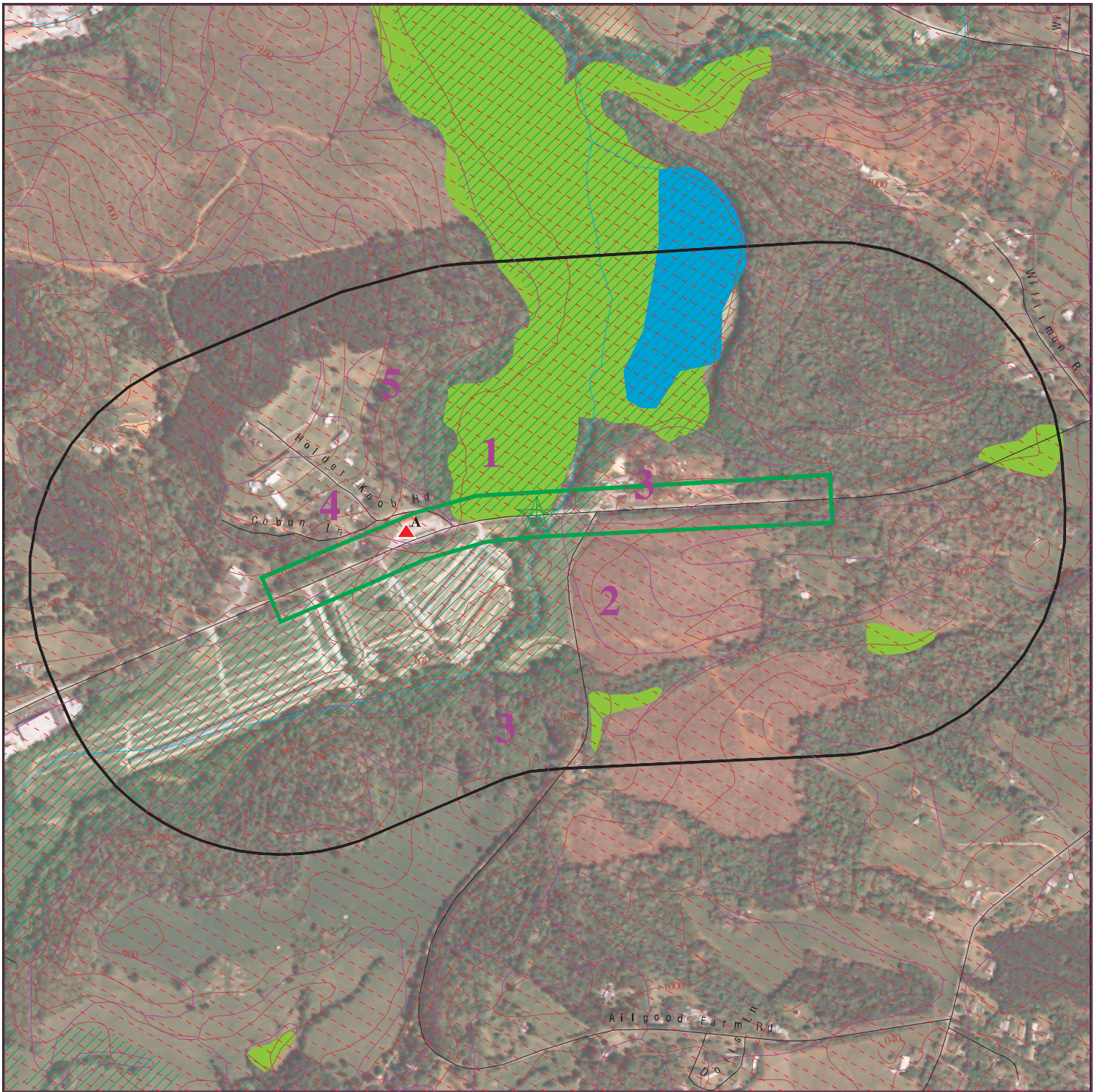
This report includes Interactive Map Layers to display and/or hide map information. The legend includes only those icons for the default map view.








SITE NAME: SC 183 over Twelvemile Creek  
 ADDRESS: SC 183  
 Pickens SC 29671  
 LAT/LONG: 34.8756 / 82.74368


CLIENT: F&ME Consultants  
 CONTACT: Rodney Wingard  
 INQUIRY #: 7167650.2s  
 DATE: November 02, 2022 5:13 pm



# DETAIL MAP - 7167650.2S



-  Target Property
-  Sites at elevations higher than or equal to the target property
-  Sites at elevations lower than the target property
-  Manufactured Gas Plants
-  Sensitive Receptors
-  National Priority List Sites
-  Dept. Defense Sites



-  Indian Reservations BIA
-  Special Flood Hazard Area (1%)
-  0.2% Annual Chance Flood Hazard
-  National Wetland Inventory
-  State Wetlands



This report includes Interactive Map Layers to display and/or hide map information. The legend includes only those icons for the default map view.

SITE NAME: SC 183 over Twelvemile Creek  
 ADDRESS: SC 183  
 Pickens SC 29671  
 LAT/LONG: 34.8756 / 82.74368

CLIENT: F&ME Consultants  
 CONTACT: Rodney Wingard  
 INQUIRY #: 7167650.2s  
 DATE: November 02, 2022 5:14 pm



## MAP FINDINGS SUMMARY

Database	Search Distance (Miles)	Target Property	< 1/8	1/8 - 1/4	1/4 - 1/2	1/2 - 1	> 1	Total Plotted
<b>STANDARD ENVIRONMENTAL RECORDS</b>								
<b><i>Lists of Federal NPL (Superfund) sites</i></b>								
NPL	1.000		1	0	0	0	NR	1
Proposed NPL	1.000		0	0	0	0	NR	0
NPL LIENS	1.000		0	0	0	0	NR	0
<b><i>Lists of Federal Delisted NPL sites</i></b>								
Delisted NPL	1.000		0	0	0	0	NR	0
<b><i>Lists of Federal sites subject to CERCLA removals and CERCLA orders</i></b>								
FEDERAL FACILITY	0.500		0	0	0	NR	NR	0
SEMS	0.500		1	0	0	NR	NR	1
<b><i>Lists of Federal CERCLA sites with NFRAP</i></b>								
SEMS-ARCHIVE	0.500		0	0	0	NR	NR	0
<b><i>Lists of Federal RCRA facilities undergoing Corrective Action</i></b>								
CORRACTS	1.000		0	0	0	0	NR	0
<b><i>Lists of Federal RCRA TSD facilities</i></b>								
RCRA-TSDF	0.500		0	0	0	NR	NR	0
<b><i>Lists of Federal RCRA generators</i></b>								
RCRA-LQG	0.250		0	0	NR	NR	NR	0
RCRA-SQG	0.250		0	0	NR	NR	NR	0
RCRA-VSQG	0.250		0	0	NR	NR	NR	0
<b><i>Federal institutional controls / engineering controls registries</i></b>								
LUCIS	0.500		0	0	0	NR	NR	0
US ENG CONTROLS	0.500		1	0	0	NR	NR	1
US INST CONTROLS	0.500		1	0	0	NR	NR	1
<b><i>Federal ERNS list</i></b>								
ERNS	TP		NR	NR	NR	NR	NR	0
<b><i>Lists of state- and tribal hazardous waste facilities</i></b>								
SHWS	1.000		0	0	0	0	NR	0
<b><i>Lists of state and tribal landfills and solid waste disposal facilities</i></b>								
SWF/LF	0.500		0	0	0	NR	NR	0
<b><i>Lists of state and tribal leaking storage tanks</i></b>								
LUST	0.500		0	0	1	NR	NR	1

## MAP FINDINGS SUMMARY

Database	Search Distance (Miles)	Target Property	< 1/8	1/8 - 1/4	1/4 - 1/2	1/2 - 1	> 1	Total Plotted
INDIAN LUST	0.500		0	0	0	NR	NR	0
<b><i>Lists of state and tribal registered storage tanks</i></b>								
FEMA UST	0.250		0	0	NR	NR	NR	0
UST	0.250		1	0	NR	NR	NR	1
AST	0.250		0	0	NR	NR	NR	0
INDIAN UST	0.250		0	0	NR	NR	NR	0
<b><i>State and tribal institutional control / engineering control registries</i></b>								
RCR	0.500		0	0	0	NR	NR	0
AUL	0.500		0	0	0	NR	NR	0
<b><i>Lists of state and tribal voluntary cleanup sites</i></b>								
VCP	0.500		0	0	0	NR	NR	0
INDIAN VCP	0.500		0	0	0	NR	NR	0
<b><i>Lists of state and tribal brownfield sites</i></b>								
BROWNFIELDS	0.500		0	0	0	NR	NR	0
<b><u>ADDITIONAL ENVIRONMENTAL RECORDS</u></b>								
<b><i>Local Brownfield lists</i></b>								
US BROWNFIELDS	0.500		0	0	0	NR	NR	0
<b><i>Local Lists of Landfill / Solid Waste Disposal Sites</i></b>								
SWRCY	0.500		0	0	0	NR	NR	0
INDIAN ODI	0.500		0	0	0	NR	NR	0
DEBRIS REGION 9	0.500		0	0	0	NR	NR	0
ODI	0.500		0	0	0	NR	NR	0
IHS OPEN DUMPS	0.500		0	0	0	NR	NR	0
<b><i>Local Lists of Hazardous waste / Contaminated Sites</i></b>								
US HIST CDL	TP		NR	NR	NR	NR	NR	0
ALLSITES	0.500		0	0	0	NR	NR	0
CDL	TP		NR	NR	NR	NR	NR	0
US CDL	TP		NR	NR	NR	NR	NR	0
<b><i>Local Land Records</i></b>								
LIENS 2	TP		NR	NR	NR	NR	NR	0
<b><i>Records of Emergency Release Reports</i></b>								
HMIRS	TP		NR	NR	NR	NR	NR	0
SPILLS	TP		NR	NR	NR	NR	NR	0
SPILLS 90	TP		NR	NR	NR	NR	NR	0
SPILLS 80	TP		NR	NR	NR	NR	NR	0
<b><i>Other Ascertainable Records</i></b>								
RCRA NonGen / NLR	0.250		1	0	NR	NR	NR	1

## MAP FINDINGS SUMMARY

Database	Search Distance (Miles)	Target Property	< 1/8	1/8 - 1/4	1/4 - 1/2	1/2 - 1	> 1	Total Plotted
FUDS	1.000		0	0	0	0	NR	0
DOD	1.000		0	0	0	0	NR	0
SCRD DRYCLEANERS	0.500		0	0	0	NR	NR	0
US FIN ASSUR	TP		NR	NR	NR	NR	NR	0
EPA WATCH LIST	TP		NR	NR	NR	NR	NR	0
2020 COR ACTION	0.250		0	0	NR	NR	NR	0
TSCA	TP		NR	NR	NR	NR	NR	0
TRIS	TP		NR	NR	NR	NR	NR	0
SSTS	TP		NR	NR	NR	NR	NR	0
ROD	1.000		1	0	0	0	NR	1
RMP	TP		NR	NR	NR	NR	NR	0
RAATS	TP		NR	NR	NR	NR	NR	0
PRP	TP		NR	NR	NR	NR	NR	0
PADS	TP		NR	NR	NR	NR	NR	0
ICIS	TP		NR	NR	NR	NR	NR	0
FTTS	TP		NR	NR	NR	NR	NR	0
MLTS	TP		NR	NR	NR	NR	NR	0
COAL ASH DOE	TP		NR	NR	NR	NR	NR	0
COAL ASH EPA	0.500		0	0	0	NR	NR	0
PCB TRANSFORMER	TP		NR	NR	NR	NR	NR	0
RADINFO	TP		NR	NR	NR	NR	NR	0
HIST FTTS	TP		NR	NR	NR	NR	NR	0
DOT OPS	TP		NR	NR	NR	NR	NR	0
CONSENT	1.000		1	0	0	0	NR	1
INDIAN RESERV	1.000		0	0	0	0	NR	0
FUSRAP	1.000		0	0	0	0	NR	0
UMTRA	0.500		0	0	0	NR	NR	0
LEAD SMELTERS	TP		NR	NR	NR	NR	NR	0
US AIRS	TP		NR	NR	NR	NR	NR	0
US MINES	0.250		0	0	NR	NR	NR	0
ABANDONED MINES	0.250		0	0	NR	NR	NR	0
FINDS	TP		NR	NR	NR	NR	NR	0
UXO	1.000		0	0	0	0	NR	0
ECHO	TP		NR	NR	NR	NR	NR	0
DOCKET HWC	TP		NR	NR	NR	NR	NR	0
FUELS PROGRAM	0.250		0	0	NR	NR	NR	0
AIRS	TP		NR	NR	NR	NR	NR	0
ASBESTOS	TP		NR	NR	NR	NR	NR	0
COAL ASH	0.500		0	0	0	NR	NR	0
DRYCLEANERS	0.250		0	0	NR	NR	NR	0
Financial Assurance	TP		NR	NR	NR	NR	NR	0
GWCI	0.500		1	0	0	NR	NR	1
NPDES	TP		NR	NR	NR	NR	NR	0
UIC	TP		NR	NR	NR	NR	NR	0
MINES MRDS	TP		NR	NR	NR	NR	NR	0
MANIFEST	0.250		0	0	NR	NR	NR	0

### EDR HIGH RISK HISTORICAL RECORDS

#### ***EDR Exclusive Records***

EDR MGP	1.000		0	0	0	0	NR	0
---------	-------	--	---	---	---	---	----	---

## MAP FINDINGS SUMMARY

Database	Search Distance (Miles)	Target Property	< 1/8	1/8 - 1/4	1/4 - 1/2	1/2 - 1	> 1	Total Plotted
EDR Hist Auto	0.125		1	NR	NR	NR	NR	1
EDR Hist Cleaner	0.125		0	NR	NR	NR	NR	0
<b><u>EDR RECOVERED GOVERNMENT ARCHIVES</u></b>								
<b><i>Exclusive Recovered Govt. Archives</i></b>								
RGA HWS	TP		NR	NR	NR	NR	NR	0
RGA LF	TP		NR	NR	NR	NR	NR	0
RGA LUST	TP		NR	NR	NR	NR	NR	0
- Totals --		0	10	0	1	0	0	11

**NOTES:**

TP = Target Property

NR = Not Requested at this Search Distance

Sites may be listed in more than one database

Map ID  
 Direction  
 Distance  
 Elevation

MAP FINDINGS

Site

Database(s)

EDR ID Number  
 EPA ID Number

**NPL**  
**Region**  
 < 1/8  
 1 ft.

**SANGAMO ELEC CO/CAPACITOR DIV**  
**SANGAMO RD**  
**PICKENS, SC 29671**

**NPL** 1000232520  
**SEMS** SCD003354412  
**US ENG CONTROLS**  
**US INST CONTROLS**  
**RCRA NonGen / NLR**  
**ROD**  
**PRP**  
**CONSENT**  
**GWCI**

**NPL:**

EPA Region:	4
EPA ID:	SCD003354412
Site ID:	403252
Name:	SANGAMO WESTON, INC./TWELVE-MILE CREEK/LAKE HARTWELL PCB CONTAMINATION
Address:	SANGAMO RD
City,State,Zip:	PICKENS, SC 29671
Federal:	N
Final Date:	1990-02-21 00:00:00
Latitude:	34.895
Longitude:	-82.7232
Site Score:	37.630000000000003
NAI:	Not reported
Native American Entity:	Not reported

**NPL:**

NPL Status:	Currently on the Final NPL
Substance ID:	Not reported
CAS Number:	Not reported
Substance:	Not reported
Pathway:	Not reported
Scoring:	Not reported

NPL Status:	Currently on the Final NPL
Substance ID:	A046
CAS Number:	1336-36-3
Substance:	POLYCHLORINATED BIPHENYLS
Pathway:	SURFACE WATER PATHWAY
Scoring:	4

**Summary Details:**

Conditions at proposal January 22, 1987): The Sangamo-Weston, Inc./Twelve-Mile Creek/Lake Hartwell PCB Contamination Site consists of the Sangamo property and portions of the Twelve-Mile Creek and the Twelve-Mile Creek arm of Lake Hartwell. The 224-acre site is in northwestern South Carolina, in Pickens, Pickens County. Sangamo manufactured PCB-containing electrical capacitors there during 1955-76. As required by CERCLA Section 103 c), Sangamo notified EPA of its disposal of approximately 38,700 cubic yards of PCB waste on its plant site and an undetermined amount in seven satellite dumps, all in the Twelve-Mile Creek Basin. Solid, sludge, and liquid wastes were stored or disposed of in piles, landfills, and impoundments. EPA is continuing to search for any additional sources of contamination, and may expand the site if contamination is found to extend further than currently identified. Sangamo-Weston has removed over 17,000 cubic yards of waste from past disposal areas on and off the plant property. These wastes are contained in an EPA-approved landfill on the plant property. EPA and the South Carolina Department of Health and Environmental Control (SCDHEC) detected PCBs in run-off leaving the Sangamo-Weston Pickens Plant, tributaries of Twelve-Mile Creek, Lake Hartwell, and the distribution system of the



Map ID  
Direction  
Distance  
Elevation

MAP FINDINGS

Site

Database(s)

EDR ID Number  
EPA ID Number

**SANGAMO ELEC CO/CAPACITOR DIV (Continued)**

**1000232520**

Easley-Central Water Plant, which provides drinking water to 14,500 people. The plant intake is in Twelve-Mile Creek. A Clemson University intake in the Twelve-Mile Creek arm of Lake Hartwell serves 15,800 students and employees. Since 1977, EPA and SCDHEC have monitored PCB levels in fish taken from Lake Hartwell. Levels have been declining, although the rate of decline appears to be slowing. After reviewing data from 1983 to early 1986, the Agency for Toxic Substances and Disease Registry said PCBs appear to present no imminent or substantial public health threat in Pickens County. In December 1984, 344 residents of Cateechee, South Carolina, filed lawsuits against Sangamo and two other companies over alleged health effects from PCB exposure. In August 1986, EPA negotiated a Consent Order under CERCLA Section 106 a) with Sangamo-Weston for sampling to determine the extent of contamination at one of the seven satellite dumps, a 0.5-acre dump used for landfilling 24,000 cubic feet of PCB waste. In November 1985, EPA found PCB levels as high as 27,000 ppm in soil samples. Status February 21, 1990): Under a CERCLA Consent Order signed on June 18, 1987, Sangamo-Weston will conduct a remedial investigation/feasibility study to determine the extent of the contamination at six satellite dumps and the Pickens Plant and identify alternatives for remedial action. Under an agreement reached in June 1988, the Cateechee residents will receive varying settlements. In addition, Sangamo-Weston granted the Medical University of South Carolina 750,000 for periodic epidemiological studies of residents with complaints involving PCBs.

NPL:

NPL Status: Currently on the Final NPL  
Category Description: Depth To Aquifer-<= 10 Feet  
Category Value: 0

NPL Status: Currently on the Final NPL  
Category Description: Distance To Nearest Population-> 0 And <= 1/4 Mile  
Category Value: 10

NPL:

NPL Name: SANGAMO WESTON, INC./TWELVE-MILE CREEK/LAKE HART

NPL:

EPA Region: 04  
Site ID: 0403252  
Site Status: F  
Federal Site: N  
Date Deleted: Not reported  
Date Finalized: 02/21/90  
Date Proposed: 01/22/87

NPL:

Proposed Date: 01/22/1987  
Final Date: 02/21/1990  
Deleted Date: Not reported  
NPL Status: Final

SEMS:

Site ID: 0403252  
EPA ID: SCD003354412  
Name: SANGAMO WESTON, INC./TWELVE-MILE CREEK/LAKE HARTWELL PCB CONTAMINATION

Map ID  
Direction  
Distance  
Elevation

MAP FINDINGS

Site

Database(s)

EDR ID Number  
EPA ID Number

**SANGAMO ELEC CO/CAPACITOR DIV (Continued)**

**1000232520**

Address: SANGAMO RD  
Address 2: Not reported  
City,State,Zip: PICKENS, SC 29671  
Cong District: 03  
FIPS Code: 45077  
Latitude: +34.895000  
Longitude: -82.723200  
FF: N  
NPL: Currently on the Final NPL  
Non NPL Status: Not reported

SEMS Detail:

Region: 04  
Site ID: 0403252  
EPA ID: SCD003354412  
Site Name: SANGAMO WESTON, INC./TWELVE-MILE CREEK/LAKE HARTWELL PCB CONTAMINATIO  
NPL: F  
FF: N  
OU: 00  
Action Code: GR  
Action Name: PART DEL  
SEQ: 1  
Start Date: 1998-08-17 04:00:00  
Finish Date: 1998-09-28 04:00:00  
Qual: Not reported  
Current Action Lead: EPA Perf

Region: 04  
Site ID: 0403252  
EPA ID: SCD003354412  
Site Name: SANGAMO WESTON, INC./TWELVE-MILE CREEK/LAKE HARTWELL PCB CONTAMINATIO  
NPL: F  
FF: N  
OU: 01  
Action Code: TV  
Action Name: Partial Del  
SEQ: 1  
Start Date: 1998-08-17 04:00:00  
Finish Date: 1998-08-17 04:00:00  
Qual: Not reported  
Current Action Lead: EPA Perf

Region: 04  
Site ID: 0403252  
EPA ID: SCD003354412  
Site Name: SANGAMO WESTON, INC./TWELVE-MILE CREEK/LAKE HARTWELL PCB CONTAMINATIO  
NPL: F  
FF: N  
OU: 00  
Action Code: PA  
Action Name: PA  
SEQ: 1  
Start Date: 1986-03-27 05:00:00  
Finish Date: 1986-03-27 05:00:00  
Qual: L  
Current Action Lead: EPA Perf

Region: 04

Map ID  
Direction  
Distance  
Elevation

MAP FINDINGS

Site

Database(s)

EDR ID Number  
EPA ID Number

**SANGAMO ELEC CO/CAPACITOR DIV (Continued)**

**1000232520**

Site ID: 0403252  
EPA ID: SCD003354412  
Site Name: SANGAMO WESTON, INC./TWELVE-MILE CREEK/LAKE HARTWELL PCB CONTAMINATIO  
NPL: F  
FF: N  
OU: 00  
Action Code: CR  
Action Name: CI  
SEQ: 1  
Start Date: 1987-06-02 04:00:00  
Finish Date: 1994-12-31 05:00:00  
Qual: Not reported  
Current Action Lead: EPA Perf

Region: 04  
Site ID: 0403252  
EPA ID: SCD003354412  
Site Name: SANGAMO WESTON, INC./TWELVE-MILE CREEK/LAKE HARTWELL PCB CONTAMINATIO  
NPL: F  
FF: N  
OU: 02  
Action Code: CO  
Action Name: RI/FS  
SEQ: 1  
Start Date: 1990-08-31 04:00:00  
Finish Date: 1994-06-28 04:00:00  
Qual: Not reported  
Current Action Lead: EPA Perf

Region: 04  
Site ID: 0403252  
EPA ID: SCD003354412  
Site Name: SANGAMO WESTON, INC./TWELVE-MILE CREEK/LAKE HARTWELL PCB CONTAMINATIO  
NPL: F  
FF: N  
OU: 01  
Action Code: RO  
Action Name: ROD  
SEQ: 1  
Start Date: 1990-12-19 05:00:00  
Finish Date: 1990-12-19 05:00:00  
Qual: Not reported  
Current Action Lead: EPA Perf

Region: 04  
Site ID: 0403252  
EPA ID: SCD003354412  
Site Name: SANGAMO WESTON, INC./TWELVE-MILE CREEK/LAKE HARTWELL PCB CONTAMINATIO  
NPL: F  
FF: N  
OU: 01  
Action Code: TV  
Action Name: Partial Del  
SEQ: 2  
Start Date: 2001-11-05 05:00:00  
Finish Date: 2001-11-05 05:00:00  
Qual: Not reported

Map ID  
Direction  
Distance  
Elevation

MAP FINDINGS

Site

Database(s)

EDR ID Number  
EPA ID Number

**SANGAMO ELEC CO/CAPACITOR DIV (Continued)**

**1000232520**

Current Action Lead:	EPA Perf
Region:	04
Site ID:	0403252
EPA ID:	SCD003354412
Site Name:	SANGAMO WESTON, INC./TWELVE-MILE CREEK/LAKE HARTWELL PCB CONTAMINATIO
NPL:	F
FF:	N
OU:	00
Action Code:	GR
Action Name:	PART DEL
SEQ:	3
Start Date:	2002-01-04 05:00:00
Finish Date:	2002-01-04 05:00:00
Qual:	Not reported
Current Action Lead:	EPA Perf
Region:	04
Site ID:	0403252
EPA ID:	SCD003354412
Site Name:	SANGAMO WESTON, INC./TWELVE-MILE CREEK/LAKE HARTWELL PCB CONTAMINATIO
NPL:	F
FF:	N
OU:	00
Action Code:	SI
Action Name:	SI
SEQ:	1
Start Date:	1985-09-05 05:00:00
Finish Date:	1985-09-05 05:00:00
Qual:	L
Current Action Lead:	EPA Perf
Region:	04
Site ID:	0403252
EPA ID:	SCD003354412
Site Name:	SANGAMO WESTON, INC./TWELVE-MILE CREEK/LAKE HARTWELL PCB CONTAMINATIO
NPL:	F
FF:	N
OU:	01
Action Code:	AR
Action Name:	ADMIN REC
SEQ:	1
Start Date:	1990-07-10 04:00:00
Finish Date:	1999-03-12 05:00:00
Qual:	E
Current Action Lead:	EPA Perf
Region:	04
Site ID:	0403252
EPA ID:	SCD003354412
Site Name:	SANGAMO WESTON, INC./TWELVE-MILE CREEK/LAKE HARTWELL PCB CONTAMINATIO
NPL:	F
FF:	N
OU:	00
Action Code:	FE
Action Name:	5 YEAR
SEQ:	3

Map ID  
Direction  
Distance  
Elevation

MAP FINDINGS

Site

Database(s)

EDR ID Number  
EPA ID Number

**SANGAMO ELEC CO/CAPACITOR DIV (Continued)**

**1000232520**

Start Date: 2005-09-29 04:00:00  
Finish Date: 2005-09-29 04:00:00  
Qual: Not reported  
Current Action Lead: EPA Perf

Region: 04  
Site ID: 0403252  
EPA ID: SCD003354412  
Site Name: SANGAMO WESTON, INC./TWELVE-MILE CREEK/LAKE HARTWELL PCB CONTAMINATIO  
NPL: F  
FF: N  
OU: 00  
Action Code: FE  
Action Name: 5 YEAR  
SEQ: 2  
Start Date: 2004-09-21 04:00:00  
Finish Date: 2004-09-21 04:00:00  
Qual: Not reported  
Current Action Lead: EPA Perf

Region: 04  
Site ID: 0403252  
EPA ID: SCD003354412  
Site Name: SANGAMO WESTON, INC./TWELVE-MILE CREEK/LAKE HARTWELL PCB CONTAMINATIO  
NPL: F  
FF: N  
OU: 00  
Action Code: NP  
Action Name: PROPOSED  
SEQ: 1  
Start Date: 1987-01-22 05:00:00  
Finish Date: 1987-01-22 05:00:00  
Qual: Not reported  
Current Action Lead: EPA Perf

Region: 04  
Site ID: 0403252  
EPA ID: SCD003354412  
Site Name: SANGAMO WESTON, INC./TWELVE-MILE CREEK/LAKE HARTWELL PCB CONTAMINATIO  
NPL: F  
FF: N  
OU: 00  
Action Code: RS  
Action Name: RV ASSESS  
SEQ: 1  
Start Date: 1991-09-13 04:00:00  
Finish Date: 1991-09-13 04:00:00  
Qual: C  
Current Action Lead: EPA Perf

Region: 04  
Site ID: 0403252  
EPA ID: SCD003354412  
Site Name: SANGAMO WESTON, INC./TWELVE-MILE CREEK/LAKE HARTWELL PCB CONTAMINATIO  
NPL: F  
FF: N  
OU: 00



Map ID  
Direction  
Distance  
Elevation

MAP FINDINGS

Site

Database(s)

EDR ID Number  
EPA ID Number

**SANGAMO ELEC CO/CAPACITOR DIV (Continued)**

**1000232520**

Action Code: DS  
Action Name: DISCVRY  
SEQ: 1  
Start Date: 1985-09-05 05:00:00  
Finish Date: 1985-09-05 05:00:00  
Qual: Not reported  
Current Action Lead: EPA Perf

Region: 04  
Site ID: 0403252  
EPA ID: SCD003354412  
Site Name: SANGAMO WESTON, INC./TWELVE-MILE CREEK/LAKE HARTWELL PCB CONTAMINATIO  
NPL: F  
FF: N  
OU: 02  
Action Code: AR  
Action Name: ADMIN REC  
SEQ: 2  
Start Date: 1994-04-08 04:00:00  
Finish Date: 1994-07-11 04:00:00  
Qual: E  
Current Action Lead: EPA Perf

Region: 04  
Site ID: 0403252  
EPA ID: SCD003354412  
Site Name: SANGAMO WESTON, INC./TWELVE-MILE CREEK/LAKE HARTWELL PCB CONTAMINATIO  
NPL: F  
FF: N  
OU: 00  
Action Code: CM  
Action Name: PCOR  
SEQ: 1  
Start Date: 1999-08-09 04:00:00  
Finish Date: 1999-08-09 04:00:00  
Qual: Not reported  
Current Action Lead: EPA Perf

Region: 04  
Site ID: 0403252  
EPA ID: SCD003354412  
Site Name: SANGAMO WESTON, INC./TWELVE-MILE CREEK/LAKE HARTWELL PCB CONTAMINATIO  
NPL: F  
FF: N  
OU: 00  
Action Code: NF  
Action Name: NPL FINL  
SEQ: 1  
Start Date: 1990-02-21 05:00:00  
Finish Date: 1990-02-21 05:00:00  
Qual: Not reported  
Current Action Lead: EPA Perf

Region: 04  
Site ID: 0403252  
EPA ID: SCD003354412  
Site Name: SANGAMO WESTON, INC./TWELVE-MILE CREEK/LAKE HARTWELL PCB CONTAMINATIO

Map ID  
Direction  
Distance  
Elevation

MAP FINDINGS

Site

Database(s)

EDR ID Number  
EPA ID Number

**SANGAMO ELEC CO/CAPACITOR DIV (Continued)**

**1000232520**

NPL: F  
FF: N  
OU: 02  
Action Code: RO  
Action Name: ROD  
SEQ: 2  
Start Date: 1994-06-28 04:00:00  
Finish Date: 1994-06-28 04:00:00  
Qual: R  
Current Action Lead: EPA Perf

Region: 04  
Site ID: 0403252  
EPA ID: SCD003354412  
Site Name: SANGAMO WESTON, INC./TWELVE-MILE CREEK/LAKE HARTWELL PCB CONTAMINATIO  
NPL: F  
FF: N  
OU: 00  
Action Code: FE  
Action Name: 5 YEAR  
SEQ: 4  
Start Date: 2010-02-10 05:00:00  
Finish Date: 2010-02-10 05:00:00  
Qual: Not reported  
Current Action Lead: EPA Perf

Region: 04  
Site ID: 0403252  
EPA ID: SCD003354412  
Site Name: SANGAMO WESTON, INC./TWELVE-MILE CREEK/LAKE HARTWELL PCB CONTAMINATIO  
NPL: F  
FF: N  
OU: 00  
Action Code: FE  
Action Name: 5 YEAR  
SEQ: 5  
Start Date: 2015-03-25 04:00:00  
Finish Date: 2015-03-25 04:00:00  
Qual: Not reported  
Current Action Lead: EPA Perf

Region: 04  
Site ID: 0403252  
EPA ID: SCD003354412  
Site Name: SANGAMO WESTON, INC./TWELVE-MILE CREEK/LAKE HARTWELL PCB CONTAMINATIO  
NPL: F  
FF: N  
OU: 00  
Action Code: CR  
Action Name: CI  
SEQ: 2  
Start Date: 2009-08-27 04:00:00  
Finish Date: Not reported  
Qual: Not reported  
Current Action Lead: EPA Perf

Region: 04

Map ID  
Direction  
Distance  
Elevation

MAP FINDINGS

Site

Database(s)

EDR ID Number  
EPA ID Number

**SANGAMO ELEC CO/CAPACITOR DIV (Continued)**

**1000232520**

Site ID: 0403252  
EPA ID: SCD003354412  
Site Name: SANGAMO WESTON, INC./TWELVE-MILE CREEK/LAKE HARTWELL PCB CONTAMINATIO  
NPL: F  
FF: N  
OU: 00  
Action Code: FE  
Action Name: 5 YEAR  
SEQ: 6  
Start Date: 2019-02-11 06:00:00  
Finish Date: 2020-06-02 05:00:00  
Qual: Not reported  
Current Action Lead: EPA Perf

Region: 04  
Site ID: 0403252  
EPA ID: SCD003354412  
Site Name: SANGAMO WESTON, INC./TWELVE-MILE CREEK/LAKE HARTWELL PCB CONTAMINATIO  
NPL: F  
FF: N  
OU: 01  
Action Code: BE  
Action Name: PRP RD  
SEQ: 1  
Start Date: 1992-04-15 04:00:00  
Finish Date: 1993-11-22 05:00:00  
Qual: L  
Current Action Lead: EPA Ovrsght

Region: 04  
Site ID: 0403252  
EPA ID: SCD003354412  
Site Name: SANGAMO WESTON, INC./TWELVE-MILE CREEK/LAKE HARTWELL PCB CONTAMINATIO  
NPL: F  
FF: N  
OU: 01  
Action Code: BE  
Action Name: PRP RD  
SEQ: 2  
Start Date: 1992-06-30 04:00:00  
Finish Date: 1997-03-11 05:00:00  
Qual: Not reported  
Current Action Lead: EPA Ovrsght

Region: 04  
Site ID: 0403252  
EPA ID: SCD003354412  
Site Name: SANGAMO WESTON, INC./TWELVE-MILE CREEK/LAKE HARTWELL PCB CONTAMINATIO  
NPL: F  
FF: N  
OU: 01  
Action Code: BF  
Action Name: PRP RA  
SEQ: 2  
Start Date: 1997-03-11 05:00:00  
Finish Date: 2017-07-07 05:00:00  
Qual: L

Map ID  
Direction  
Distance  
Elevation

MAP FINDINGS

Site

Database(s)

EDR ID Number  
EPA ID Number

**SANGAMO ELEC CO/CAPACITOR DIV (Continued)**

**1000232520**

Current Action Lead: EPA Ovrsght

Region: 04  
Site ID: 0403252  
EPA ID: SCD003354412  
Site Name: SANGAMO WESTON, INC./TWELVE-MILE CREEK/LAKE HARTWELL PCB CONTAMINATIO  
NPL: F  
FF: N  
OU: 02  
Action Code: BE  
Action Name: PRP RD  
SEQ: 3  
Start Date: 1998-10-19 04:00:00  
Finish Date: 1998-10-19 04:00:00  
Qual: L  
Current Action Lead: EPA Ovrsght

Region: 04  
Site ID: 0403252  
EPA ID: SCD003354412  
Site Name: SANGAMO WESTON, INC./TWELVE-MILE CREEK/LAKE HARTWELL PCB CONTAMINATIO  
NPL: F  
FF: N  
OU: 01  
Action Code: BF  
Action Name: PRP RA  
SEQ: 1  
Start Date: 1993-11-22 05:00:00  
Finish Date: 1998-08-30 04:00:00  
Qual: Not reported  
Current Action Lead: EPA Ovrsght

Region: 04  
Site ID: 0403252  
EPA ID: SCD003354412  
Site Name: SANGAMO WESTON, INC./TWELVE-MILE CREEK/LAKE HARTWELL PCB CONTAMINATIO  
NPL: F  
FF: N  
OU: 02  
Action Code: BF  
Action Name: PRP RA  
SEQ: 3  
Start Date: 1998-10-19 04:00:00  
Finish Date: 2002-09-20 04:00:00  
Qual: IR  
Current Action Lead: EPA Ovrsght

Region: 04  
Site ID: 0403252  
EPA ID: SCD003354412  
Site Name: SANGAMO WESTON, INC./TWELVE-MILE CREEK/LAKE HARTWELL PCB CONTAMINATIO  
NPL: F  
FF: N  
OU: 00  
Action Code: BB  
Action Name: PRP RV  
SEQ: 1

Map ID  
Direction  
Distance  
Elevation

MAP FINDINGS

Site

Database(s)

EDR ID Number  
EPA ID Number

**SANGAMO ELEC CO/CAPACITOR DIV (Continued)**

**1000232520**

Start Date: 1989-07-17 04:00:00  
Finish Date: 1989-10-23 04:00:00  
Qual: S  
Current Action Lead: EPA Ovrsght

Region: 04  
Site ID: 0403252  
EPA ID: SCD003354412  
Site Name: SANGAMO WESTON, INC./TWELVE-MILE CREEK/LAKE HARTWELL PCB CONTAMINATION  
NPL: F  
FF: N  
OU: 01  
Action Code: BD  
Action Name: PRP RI/FS  
SEQ: 1  
Start Date: 1987-06-18 04:00:00  
Finish Date: 1990-12-19 05:00:00  
Qual: Not reported  
Current Action Lead: EPA Ovrsght

Region: 04  
Site ID: 0403252  
EPA ID: SCD003354412  
Site Name: SANGAMO WESTON, INC./TWELVE-MILE CREEK/LAKE HARTWELL PCB CONTAMINATION  
NPL: F  
FF: N  
OU: 00  
Action Code: EL  
Action Name: PRP CR  
SEQ: 1  
Start Date: 1988-11-30 05:00:00  
Finish Date: Not reported  
Qual: Not reported  
Current Action Lead: EPA Ovrsght

Region: 04  
Site ID: 0403252  
EPA ID: SCD003354412  
Site Name: SANGAMO WESTON, INC./TWELVE-MILE CREEK/LAKE HARTWELL PCB CONTAMINATION  
NPL: F  
FF: N  
OU: 01  
Action Code: BF  
Action Name: PRP RA  
SEQ: 4  
Start Date: 2017-01-03 05:00:00  
Finish Date: 2017-07-07 05:00:00  
Qual: Not reported  
Current Action Lead: EPA Ovrsght

**Site:**

Name: SANGAMO WESTON, INC./TWELVE-MILE CREEK/LAKE HARTWELL PCB CONTAMINATION  
Address: SANGAMO RD  
Address 2: Not reported  
City,State,Zip: PICKENS, SC 29671  
Event Code: Not reported



Map ID  
Direction  
Distance  
Elevation

MAP FINDINGS

Site

Database(s)

EDR ID Number  
EPA ID Number

**SANGAMO ELEC CO/CAPACITOR DIV (Continued)**

**1000232520**

Action Taken Date: 09/29/2009  
EPA ID: SCD003354412  
Action Name: ROD Amendment  
Action ID: 1  
Operable Unit: 01  
Contaminated Media: Groundwater  
Contact Name: Not reported  
Contact Telephone: Not reported  
Event: Not reported  
Federal Facility: N  
Fiscal Year: 2009  
NPL Status: Currently on the Final NPL  
Superfund Alternative Agreement: N  
Latitude: +34.895000  
Longitude: -82.723200

Media:

EPA ID: SCD003354412  
Contaminated Media: Groundwater  
Action ID: 1  
Operable Unit: 01  
Action Name: Explanation of Significant Differences  
Action Taken Date: 09/10/1991  
Event Code: Not reported  
Contact Name: Not reported  
Contact Telephone: Not reported  
Event: Not reported  
Federal Facility: N  
Fiscal Year: 1991  
NPL Status: Currently on the Final NPL  
Superfund Alternative Agreement: N  
Latitude: +34.895000  
Longitude: -82.723200

EPA ID: SCD003354412  
Contaminated Media: Soil  
Action ID: 1  
Operable Unit: 01  
Action Name: Explanation of Significant Differences  
Action Taken Date: 09/10/1991  
Event Code: Not reported  
Contact Name: Not reported  
Contact Telephone: Not reported  
Event: Not reported  
Federal Facility: N  
Fiscal Year: 1991  
NPL Status: Currently on the Final NPL  
Superfund Alternative Agreement: N  
Latitude: +34.895000  
Longitude: -82.723200

EPA ID: SCD003354412  
Contaminated Media: Groundwater  
Action ID: 2  
Operable Unit: 01  
Action Name: Explanation of Significant Differences  
Action Taken Date: 06/18/1993  
Event Code: Not reported

Map ID  
Direction  
Distance  
Elevation

MAP FINDINGS

Site

Database(s)

EDR ID Number  
EPA ID Number

**SANGAMO ELEC CO/CAPACITOR DIV (Continued)**

**1000232520**

Contact Name:	Not reported
Contact Telephone:	Not reported
Event:	Not reported
Federal Facility:	N
Fiscal Year:	1993
NPL Status:	Currently on the Final NPL
Superfund Alternative Agreement:	N
Latitude:	+34.895000
Longitude:	-82.723200
EPA ID:	SCD003354412
Contaminated Media:	Soil
Action ID:	2
Operable Unit:	01
Action Name:	Explanation of Significant Differences
Action Taken Date:	06/18/1993
Event Code:	Not reported
Contact Name:	Not reported
Contact Telephone:	Not reported
Event:	Not reported
Federal Facility:	N
Fiscal Year:	1993
NPL Status:	Currently on the Final NPL
Superfund Alternative Agreement:	N
Latitude:	+34.895000
Longitude:	-82.723200
EPA ID:	SCD003354412
Contaminated Media:	Sediment
Action ID:	3
Operable Unit:	02
Action Name:	Explanation of Significant Differences
Action Taken Date:	09/03/2009
Event Code:	Not reported
Contact Name:	Not reported
Contact Telephone:	Not reported
Event:	Not reported
Federal Facility:	N
Fiscal Year:	2009
NPL Status:	Currently on the Final NPL
Superfund Alternative Agreement:	N
Latitude:	+34.895000
Longitude:	-82.723200
EPA ID:	SCD003354412
Contaminated Media:	Groundwater
Action ID:	1
Operable Unit:	01
Action Name:	ROD Amendment
Action Taken Date:	09/29/2009
Event Code:	Not reported
Contact Name:	Not reported
Contact Telephone:	Not reported
Event:	Not reported
Federal Facility:	N
Fiscal Year:	2009
NPL Status:	Currently on the Final NPL

Map ID  
Direction  
Distance  
Elevation

MAP FINDINGS

Site

Database(s)

EDR ID Number  
EPA ID Number

**SANGAMO ELEC CO/CAPACITOR DIV (Continued)**

**1000232520**

Superfund Alternative Agreement: N  
Latitude: +34.895000  
Longitude: -82.723200

EPA ID: SCD003354412  
Contaminated Media: Groundwater  
Action ID: 1  
Operable Unit: 01  
Action Name: ROD Amendment  
Action Taken Date: 09/29/2009  
Event Code: Not reported  
Contact Name: Not reported  
Contact Telephone: Not reported  
Event: Not reported  
Federal Facility: N  
Fiscal Year: 2009  
NPL Status: Currently on the Final NPL  
Superfund Alternative Agreement: N  
Latitude: +34.895000  
Longitude: -82.723200

EPA ID: SCD003354412  
Contaminated Media: Groundwater  
Action ID: 1  
Operable Unit: 01  
Action Name: Record of Decision  
Action Taken Date: 12/19/1990  
Event Code: Not reported  
Contact Name: Not reported  
Contact Telephone: Not reported  
Event: Not reported  
Federal Facility: N  
Fiscal Year: 1991  
NPL Status: Currently on the Final NPL  
Superfund Alternative Agreement: N  
Latitude: +34.895000  
Longitude: -82.723200

EPA ID: SCD003354412  
Contaminated Media: Groundwater  
Action ID: 1  
Operable Unit: 01  
Action Name: Record of Decision  
Action Taken Date: 12/19/1990  
Event Code: Not reported  
Contact Name: Not reported  
Contact Telephone: Not reported  
Event: Not reported  
Federal Facility: N  
Fiscal Year: 1991  
NPL Status: Currently on the Final NPL  
Superfund Alternative Agreement: N  
Latitude: +34.895000  
Longitude: -82.723200

EPA ID: SCD003354412  
Contaminated Media: Groundwater

Map ID  
Direction  
Distance  
Elevation

MAP FINDINGS

Site

Database(s)

EDR ID Number  
EPA ID Number

**SANGAMO ELEC CO/CAPACITOR DIV (Continued)**

**1000232520**

Action ID: 1  
Operable Unit: 01  
Action Name: Record of Decision  
Action Taken Date: 12/19/1990  
Event Code: Not reported  
Contact Name: Not reported  
Contact Telephone: Not reported  
Event: Not reported  
Federal Facility: N  
Fiscal Year: 1991  
NPL Status: Currently on the Final NPL  
Superfund Alternative Agreement: N  
Latitude: +34.895000  
Longitude: -82.723200

EPA ID: SCD003354412  
Contaminated Media: Sludge  
Action ID: 1  
Operable Unit: 01  
Action Name: Record of Decision  
Action Taken Date: 12/19/1990  
Event Code: Not reported  
Contact Name: Not reported  
Contact Telephone: Not reported  
Event: Not reported  
Federal Facility: N  
Fiscal Year: 1991  
NPL Status: Currently on the Final NPL  
Superfund Alternative Agreement: N  
Latitude: +34.895000  
Longitude: -82.723200

EPA ID: SCD003354412  
Contaminated Media: Soil  
Action ID: 1  
Operable Unit: 01  
Action Name: Record of Decision  
Action Taken Date: 12/19/1990  
Event Code: Not reported  
Contact Name: Not reported  
Contact Telephone: Not reported  
Event: Not reported  
Federal Facility: N  
Fiscal Year: 1991  
NPL Status: Currently on the Final NPL  
Superfund Alternative Agreement: N  
Latitude: +34.895000  
Longitude: -82.723200

EPA ID: SCD003354412  
Contaminated Media: Solid Waste  
Action ID: 1  
Operable Unit: 01  
Action Name: Record of Decision  
Action Taken Date: 12/19/1990  
Event Code: Not reported  
Contact Name: Not reported

Map ID  
Direction  
Distance  
Elevation

MAP FINDINGS

Site

Database(s)

EDR ID Number  
EPA ID Number

**SANGAMO ELEC CO/CAPACITOR DIV (Continued)**

**1000232520**

Contact Telephone: Not reported  
Event: Not reported  
Federal Facility: N  
Fiscal Year: 1991  
NPL Status: Currently on the Final NPL  
Superfund Alternative Agreement: N  
Latitude: +34.895000  
Longitude: -82.723200

EPA ID: SCD003354412  
Contaminated Media: Groundwater  
Action ID: 1  
Operable Unit: 01  
Action Name: Record of Decision  
Action Taken Date: 12/19/1990  
Event Code: Not reported  
Contact Name: Not reported  
Contact Telephone: Not reported  
Event: Not reported  
Federal Facility: N  
Fiscal Year: 1991  
NPL Status: Currently on the Final NPL  
Superfund Alternative Agreement: N  
Latitude: +34.895000  
Longitude: -82.723200

EPA ID: SCD003354412  
Contaminated Media: Sludge  
Action ID: 1  
Operable Unit: 01  
Action Name: Record of Decision  
Action Taken Date: 12/19/1990  
Event Code: Not reported  
Contact Name: Not reported  
Contact Telephone: Not reported  
Event: Not reported  
Federal Facility: N  
Fiscal Year: 1991  
NPL Status: Currently on the Final NPL  
Superfund Alternative Agreement: N  
Latitude: +34.895000  
Longitude: -82.723200

EPA ID: SCD003354412  
Contaminated Media: Soil  
Action ID: 1  
Operable Unit: 01  
Action Name: Record of Decision  
Action Taken Date: 12/19/1990  
Event Code: Not reported  
Contact Name: Not reported  
Contact Telephone: Not reported  
Event: Not reported  
Federal Facility: N  
Fiscal Year: 1991  
NPL Status: Currently on the Final NPL  
Superfund Alternative Agreement: N



Map ID  
Direction  
Distance  
Elevation

MAP FINDINGS

Site

Database(s)

EDR ID Number  
EPA ID Number

**SANGAMO ELEC CO/CAPACITOR DIV (Continued)**

**1000232520**

Latitude:	+34.895000
Longitude:	-82.723200
EPA ID:	SCD003354412
Contaminated Media:	Sludge
Action ID:	1
Operable Unit:	01
Action Name:	Record of Decision
Action Taken Date:	12/19/1990
Event Code:	Not reported
Contact Name:	Not reported
Contact Telephone:	Not reported
Event:	Not reported
Federal Facility:	N
Fiscal Year:	1991
NPL Status:	Currently on the Final NPL
Superfund Alternative Agreement:	N
Latitude:	+34.895000
Longitude:	-82.723200
EPA ID:	SCD003354412
Contaminated Media:	Soil
Action ID:	1
Operable Unit:	01
Action Name:	Record of Decision
Action Taken Date:	12/19/1990
Event Code:	Not reported
Contact Name:	Not reported
Contact Telephone:	Not reported
Event:	Not reported
Federal Facility:	N
Fiscal Year:	1991
NPL Status:	Currently on the Final NPL
Superfund Alternative Agreement:	N
Latitude:	+34.895000
Longitude:	-82.723200
EPA ID:	SCD003354412
Contaminated Media:	Solid Waste
Action ID:	1
Operable Unit:	01
Action Name:	Record of Decision
Action Taken Date:	12/19/1990
Event Code:	Not reported
Contact Name:	Not reported
Contact Telephone:	Not reported
Event:	Not reported
Federal Facility:	N
Fiscal Year:	1991
NPL Status:	Currently on the Final NPL
Superfund Alternative Agreement:	N
Latitude:	+34.895000
Longitude:	-82.723200
EPA ID:	SCD003354412
Contaminated Media:	Sediment
Action ID:	2

Map ID  
Direction  
Distance  
Elevation

MAP FINDINGS

Site

Database(s)

EDR ID Number  
EPA ID Number

**SANGAMO ELEC CO/CAPACITOR DIV (Continued)**

**1000232520**

Operable Unit: 02  
Action Name: Record of Decision  
Action Taken Date: 06/28/1994  
Event Code: Not reported  
Contact Name: Not reported  
Contact Telephone: Not reported  
Event: Not reported  
Federal Facility: N  
Fiscal Year: 1994  
NPL Status: Currently on the Final NPL  
Superfund Alternative Agreement: N  
Latitude: +34.895000  
Longitude: -82.723200

**US INST CONTROLS:**

Name: SANGAMO WESTON, INC./TWELVE-MILE CREEK/LAKE HARTWELL PCB CONTAMINATION  
Address: SANGAMO RD  
Address 2: Not reported  
City,State,Zip: PICKENS, SC 29671  
EPA ID: SCD003354412  
Action Name: ROD Amendment  
Action ID: 1  
Operable Unit: 01  
Actual Date: 09/29/2009  
Contaminated Media: Groundwater  
Event Code: Not reported  
Contact Name: Not reported  
Contact Telephone: Not reported  
Event: Not reported  
Federal Facility: N  
Fiscal Year: 2009  
NPL Status: Currently on the Final NPL  
Superfund Alternative Agreement: N  
Latitude: +34.895000  
Longitude: -82.723200

Name: SANGAMO WESTON, INC./TWELVE-MILE CREEK/LAKE HARTWELL PCB CONTAMINATION  
Address: SANGAMO RD  
Address 2: Not reported  
City,State,Zip: PICKENS, SC 29671  
EPA ID: SCD003354412  
Action Name: Record of Decision  
Action ID: 2  
Operable Unit: 02  
Actual Date: 06/28/1994  
Contaminated Media: Other  
Event Code: Not reported  
Contact Name: Not reported  
Contact Telephone: Not reported  
Event: Not reported  
Federal Facility: N  
Fiscal Year: 1994  
NPL Status: Currently on the Final NPL  
Superfund Alternative Agreement: N  
Latitude: +34.895000  
Longitude: -82.723200

Map ID  
Direction  
Distance  
Elevation

MAP FINDINGS

Site

Database(s)

EDR ID Number  
EPA ID Number

**SANGAMO ELEC CO/CAPACITOR DIV (Continued)**

**1000232520**

Name: SANGAMO WESTON, INC./TWELVE-MILE CREEK/LAKE HARTWELL PCB CONTAMINATION  
Address: SANGAMO RD  
Address 2: Not reported  
City,State,Zip: PICKENS, SC 29671  
EPA ID: SCD003354412  
Action Name: Record of Decision  
Action ID: 2  
Operable Unit: 02  
Actual Date: 06/28/1994  
Contaminated Media: Sediment  
Event Code: Not reported  
Contact Name: Not reported  
Contact Telephone: Not reported  
Event: Not reported  
Federal Facility: N  
Fiscal Year: 1994  
NPL Status: Currently on the Final NPL  
Superfund Alternative Agreement: N  
Latitude: +34.895000  
Longitude: -82.723200

**RCRA Listings:**

Date Form Received by Agency: 20020327  
Handler Name: SANGAMO ELEC CO/CAPACITOR DIV  
Handler Address: SANGAMO RD  
Handler City,State,Zip: PICKENS, SC 29671  
EPA ID: SCD003354412  
Contact Name: JESSIE BUTNER  
Contact Address: PO BOX 128  
Contact City,State,Zip: PICKENS, SC 29671  
Contact Telephone: 803-878-6311  
Contact Fax: Not reported  
Contact Email: Not reported  
Contact Title: Not reported  
EPA Region: 04  
Land Type: Private  
Federal Waste Generator Description: Not a generator, verified  
Non-Notifier: Not reported  
Biennial Report Cycle: Not reported  
Accessibility: Not reported  
Active Site Indicator: Not reported  
State District Owner: SC  
State District: A2  
Mailing Address: PO BOX 128  
Mailing City,State,Zip: PICKENS, SC 29671  
Owner Name: OWNERNAME  
Owner Type: Private  
Operator Name: OPERNAME  
Operator Type: Private  
Short-Term Generator Activity: No  
Importer Activity: No  
Mixed Waste Generator: No  
Transporter Activity: No  
Transfer Facility Activity: No  
Recycler Activity with Storage: No  
Small Quantity On-Site Burner Exemption: No  
Smelting Melting and Refining Furnace Exemption: No

Map ID  
 Direction  
 Distance  
 Elevation

MAP FINDINGS

Site

Database(s)

EDR ID Number  
 EPA ID Number

**SANGAMO ELEC CO/CAPACITOR DIV (Continued)**

**1000232520**

Underground Injection Control:	No
Off-Site Waste Receipt:	No
Universal Waste Indicator:	No
Universal Waste Destination Facility:	No
Federal Universal Waste:	No
Active Site Fed-Reg Treatment Storage and Disposal Facility:	Not reported
Active Site Converter Treatment storage and Disposal Facility:	Not reported
Active Site State-Reg Treatment Storage and Disposal Facility:	Not reported
Active Site State-Reg Handler:	---
Federal Facility Indicator:	Not reported
Hazardous Secondary Material Indicator:	NN
Sub-Part K Indicator:	Not reported
Commercial TSD Indicator:	No
Treatment Storage and Disposal Type:	Not reported
2018 GPRA Permit Baseline:	Not on the Baseline
2018 GPRA Renewals Baseline:	Not on the Baseline
Permit Renewals Workload Universe:	Not reported
Permit Workload Universe:	Not reported
Permit Progress Universe:	Not reported
Post-Closure Workload Universe:	Not reported
Closure Workload Universe:	Not reported
202 GPRA Corrective Action Baseline:	No
Corrective Action Workload Universe:	No
Subject to Corrective Action Universe:	No
Non-TSDFs Where RCRA CA has Been Imposed Universe:	No
TSDFs Potentially Subject to CA Under 3004 (u)/(v) Universe:	No
TSDFs Only Subject to CA under Discretionary Auth Universe:	No
Corrective Action Priority Ranking:	No NCAPS ranking
Environmental Control Indicator:	No
Institutional Control Indicator:	No
Human Exposure Controls Indicator:	N/A
Groundwater Controls Indicator:	N/A
Operating TSDF Universe:	Not reported
Full Enforcement Universe:	Not reported
Significant Non-Complier Universe:	No
Unaddressed Significant Non-Complier Universe:	No
Addressed Significant Non-Complier Universe:	No
Significant Non-Complier With a Compliance Schedule Universe:	No
Financial Assurance Required:	Not reported
Handler Date of Last Change:	20150414
Recognized Trader-Importer:	No
Recognized Trader-Exporter:	No
Importer of Spent Lead Acid Batteries:	No
Exporter of Spent Lead Acid Batteries:	No
Recycler Activity Without Storage:	Not reported
Manifest Broker:	Not reported
Sub-Part P Indicator:	No

**Hazardous Waste Summary:**

Waste Code:	D001
Waste Description:	IGNITABLE WASTE
Waste Code:	D002
Waste Description:	CORROSIVE WASTE
Waste Code:	F001

Map ID  
Direction  
Distance  
Elevation

MAP FINDINGS

Site

Database(s)

EDR ID Number  
EPA ID Number

**SANGAMO ELEC CO/CAPACITOR DIV (Continued)**

**1000232520**

Waste Description: THE FOLLOWING SPENT HALOGENATED SOLVENTS USED IN DEGREASING: TETRACHLOROETHYLENE, TRICHLOROETHYLENE, METHYLENE CHLORIDE, 1,1,1-TRICHLOROETHANE, CARBON TETRACHLORIDE AND CHLORINATED FLUOROCARBONS; ALL SPENT SOLVENT MIXTURES/BLENDS USED IN DEGREASING CONTAINING, BEFORE USE, A TOTAL OF TEN PERCENT OR MORE (BY VOLUME) OF ONE OR MORE OF THE ABOVE HALOGENATED SOLVENTS OR THOSE SOLVENTS LISTED IN F002, F004, AND F005; AND STILL BOTTOMS FROM THE RECOVERY OF THESE SPENT SOLVENTS AND SPENT SOLVENT MIXTURES.

Waste Code: F002  
Waste Description: THE FOLLOWING SPENT HALOGENATED SOLVENTS: TETRACHLOROETHYLENE, METHYLENE CHLORIDE, TRICHLOROETHYLENE, 1,1,1-TRICHLOROETHANE, CHLOROBENZENE, 1,1,2-TRICHLORO-1,2,2-TRIFLUOROETHANE, ORTHO-DICHLOROBENZENE, TRICHLOROFLUOROMETHANE, AND 1,1,2, TRICHLOROETHANE; ALL SPENT SOLVENT MIXTURES/BLENDS CONTAINING, BEFORE USE, A TOTAL OF TEN PERCENT OR MORE (BY VOLUME) OF ONE OR MORE OF THE ABOVE HALOGENATED SOLVENTS OR THOSE SOLVENTS LISTED IN F001, F004, AND F005; AND STILL BOTTOMS FROM THE RECOVERY OF THESE SPENT SOLVENTS AND SPENT SOLVENT MIXTURES.

Waste Code: F003  
Waste Description: THE FOLLOWING SPENT NONHALOGENATED SOLVENTS: XYLENE, ACETONE, ETHYL ACETATE, ETHYL BENZENE, ETHYL ETHER, METHYL ISOBUTYL KETONE, N-BUTYL ALCOHOL, CYCLOHEXANONE, AND METHANOL; ALL SPENT SOLVENT MIXTURES/BLENDS CONTAINING, BEFORE USE, ONLY THE ABOVE SPENT NONHALOGENATED SOLVENTS; AND ALL SPENT SOLVENT MIXTURES/BLENDS CONTAINING, BEFORE USE, ONE OR MORE OF THE ABOVE NONHALOGENATED SOLVENTS, AND A TOTAL OF TEN PERCENT OR MORE (BY VOLUME) OF ONE OR MORE OF THOSE SOLVENTS LISTED IN F001, F002, F004, AND F005; AND STILL BOTTOMS FROM THE RECOVERY OF THESE SPENT SOLVENTS AND SPENT SOLVENT MIXTURES.

Waste Code: F004  
Waste Description: THE FOLLOWING SPENT NONHALOGENATED SOLVENTS: CRESOLS, CRESYLIC ACID, AND NITROBENZENE; AND THE STILL BOTTOMS FROM THE RECOVERY OF THESE SOLVENTS; ALL SPENT SOLVENT MIXTURES/BLENDS CONTAINING, BEFORE USE, A TOTAL OF TEN PERCENT OR MORE (BY VOLUME) OF ONE OR MORE OF THE ABOVE NONHALOGENATED SOLVENTS OR THOSE SOLVENTS LISTED IN F001, F002, AND F005; AND STILL BOTTOMS FROM THE RECOVERY OF THESE SPENT SOLVENTS AND SPENT SOLVENT MIXTURES.

Waste Code: F005  
Waste Description: THE FOLLOWING SPENT NONHALOGENATED SOLVENTS: TOLUENE, METHYL ETHYL KETONE, CARBON DISULFIDE, ISOBUTANOL, PYRIDINE, BENZENE, 2-ETHOXYETHANOL, AND 2-NITROPROPANE; ALL SPENT SOLVENT MIXTURES/BLENDS CONTAINING, BEFORE USE, A TOTAL OF TEN PERCENT OR MORE (BY VOLUME) OF ONE OR MORE OF THE ABOVE NONHALOGENATED SOLVENTS OR THOSE SOLVENTS LISTED IN F001, F002, OR F004; AND STILL BOTTOMS FROM THE RECOVERY OF THESE SPENT SOLVENTS AND SPENT SOLVENT MIXTURES.

Handler - Owner Operator:  
Owner/Operator Indicator: Owner  
Owner/Operator Name: OWNERNAME  
Legal Status: Private  
Date Became Current: Not reported  
Date Ended Current: Not reported  
Owner/Operator Address: SANGAMO RD



Map ID  
Direction  
Distance  
Elevation

MAP FINDINGS

Site

Database(s)

EDR ID Number  
EPA ID Number

**SANGAMO ELEC CO/CAPACITOR DIV (Continued)**

**1000232520**

Owner/Operator City,State,Zip: PICKENS, SC 29671  
Owner/Operator Telephone: 999-999-9999  
Owner/Operator Telephone Ext: Not reported  
Owner/Operator Fax: Not reported  
Owner/Operator Email: Not reported

Owner/Operator Indicator: Operator  
Owner/Operator Name: OPERNAME  
Legal Status: Private  
Date Became Current: Not reported  
Date Ended Current: Not reported  
Owner/Operator Address: OPERSTREET  
Owner/Operator City,State,Zip: OPERCITY, WY 99999  
Owner/Operator Telephone: 404-555-1212  
Owner/Operator Telephone Ext: Not reported  
Owner/Operator Fax: Not reported  
Owner/Operator Email: Not reported

Historic Generators:

Receive Date: 19800728  
Handler Name: SANGAMO ELEC CO/CAPACITOR DIV  
Federal Waste Generator Description: Large Quantity Generator  
State District Owner: SC  
Large Quantity Handler of Universal Waste: No  
Recognized Trader Importer: No  
Recognized Trader Exporter: No  
Spent Lead Acid Battery Importer: No  
Spent Lead Acid Battery Exporter: No  
Current Record: No  
Non Storage Recycler Activity: Not reported  
Electronic Manifest Broker: Not reported

Receive Date: 20020327  
Handler Name: SANGAMO ELEC CO/CAPACITOR DIV  
Federal Waste Generator Description: Not a generator, verified  
State District Owner: SC  
Large Quantity Handler of Universal Waste: No  
Recognized Trader Importer: No  
Recognized Trader Exporter: No  
Spent Lead Acid Battery Importer: No  
Spent Lead Acid Battery Exporter: No  
Current Record: Yes  
Non Storage Recycler Activity: Not reported  
Electronic Manifest Broker: Not reported

List of NAICS Codes and Descriptions:

NAICS Code: 334414  
NAICS Description: ELECTRONIC CAPACITOR MANUFACTURING

NAICS Code: 334419  
NAICS Description: OTHER ELECTRONIC COMPONENT MANUFACTURING

NAICS Code: 335999  
NAICS Description: ALL OTHER MISCELLANEOUS ELECTRICAL EQUIPMENT AND COMPONENT MANUFACTURING

Map ID  
Direction  
Distance  
Elevation

MAP FINDINGS

Site

Database(s)

EDR ID Number  
EPA ID Number

**SANGAMO ELEC CO/CAPACITOR DIV (Continued)**

**1000232520**

Facility Has Received Notices of Violation:

Found Violation:	No
Agency Which Determined Violation:	Not reported
Violation Short Description:	Not reported
Date Violation was Determined:	Not reported
Actual Return to Compliance Date:	Not reported
Return to Compliance Qualifier:	Not reported
Violation Responsible Agency:	Not reported
Scheduled Compliance Date:	Not reported
Enforcement Identifier:	Not reported
Date of Enforcement Action:	Not reported
Enforcement Responsible Agency:	Not reported
Enforcement Docket Number:	Not reported
Enforcement Attorney:	Not reported
Corrective Action Component:	Not reported
Appeal Initiated Date:	Not reported
Appeal Resolution Date:	Not reported
Disposition Status Date:	Not reported
Disposition Status:	Not reported
Disposition Status Description:	Not reported
Consent/Final Order Sequence Number:	Not reported
Consent/Final Order Respondent Name:	Not reported
Consent/Final Order Lead Agency:	Not reported
Enforcement Type:	Not reported
Enforcement Responsible Person:	Not reported
Enforcement Responsible Sub-Organization:	Not reported
SEP Sequence Number:	Not reported
SEP Expenditure Amount:	Not reported
SEP Scheduled Completion Date:	Not reported
SEP Actual Date:	Not reported
SEP Defaulted Date:	Not reported
SEP Type:	Not reported
SEP Type Description:	Not reported
Proposed Amount:	Not reported
Final Monetary Amount:	Not reported
Paid Amount:	Not reported
Final Count:	Not reported
Final Amount:	Not reported

Evaluation Action Summary:

Evaluation Date:	19840111
Evaluation Responsible Agency:	State
Found Violation:	No
Evaluation Type Description:	COMPLIANCE EVALUATION INSPECTION ON-SITE
Evaluation Responsible Person Identifier:	Not reported
Evaluation Responsible Sub-Organization:	Not reported
Actual Return to Compliance Date:	Not reported
Scheduled Compliance Date:	Not reported
Date of Request:	Not reported
Date Response Received:	Not reported
Request Agency:	Not reported
Former Citation:	Not reported

ROD:

Name: SANGAMO WESTON, INC./TWELVE-MILE CREEK/LAKE HARTWELL PCB CONTAMINATION

Map ID  
Direction  
Distance  
Elevation

MAP FINDINGS

Site

Database(s)

EDR ID Number  
EPA ID Number

**SANGAMO ELEC CO/CAPACITOR DIV (Continued)**

**1000232520**

Address: SANGAMO RD  
City,State,Zip: PICKENS, SC 29671  
EPA ID: SCD003354412  
RG: 4  
Site ID: 403252  
Action: GOVT Decision Document (ROD)  
Operable Unit Number: WATERSHED-OU02  
SEQ ID: 2  
Action Completion: 1994-06-28 00:00:00  
NPL Status: Final  
Non NPL Status: Not reported

Name: SANGAMO WESTON, INC./TWELVE-MILE CREEK/LAKE HARTWELL PCB CONTAMINATION  
Address: SANGAMO RD  
City,State,Zip: PICKENS, SC 29671  
EPA ID: SCD003354412  
RG: 4  
Site ID: 403252  
Action: GOVT ESD  
Operable Unit Number: PLANT SITE + 6 REMOTE SITES  
SEQ ID: 1  
Action Completion: 1991-09-10 00:00:00  
NPL Status: Final  
Non NPL Status: Not reported

Name: SANGAMO WESTON, INC./TWELVE-MILE CREEK/LAKE HARTWELL PCB CONTAMINATION  
Address: SANGAMO RD  
City,State,Zip: PICKENS, SC 29671  
EPA ID: SCD003354412  
RG: 4  
Site ID: 403252  
Action: GOVT ESD  
Operable Unit Number: PLANT SITE + 6 REMOTE SITES  
SEQ ID: 2  
Action Completion: 1993-06-18 00:00:00  
NPL Status: Final  
Non NPL Status: Not reported

Name: SANGAMO WESTON, INC./TWELVE-MILE CREEK/LAKE HARTWELL PCB CONTAMINATION  
Address: SANGAMO RD  
City,State,Zip: PICKENS, SC 29671  
EPA ID: SCD003354412  
RG: 4  
Site ID: 403252  
Action: GOVT ESD  
Operable Unit Number: WATERSHED-OU02  
SEQ ID: 3  
Action Completion: 2009-09-03 00:00:00  
NPL Status: Final  
Non NPL Status: Not reported

Name: SANGAMO WESTON, INC./TWELVE-MILE CREEK/LAKE HARTWELL PCB CONTAMINATION  
Address: SANGAMO RD  
City,State,Zip: PICKENS, SC 29671  
EPA ID: SCD003354412  
RG: 4  
Site ID: 403252

Map ID  
Direction  
Distance  
Elevation

MAP FINDINGS

Site

Database(s)

EDR ID Number  
EPA ID Number

**SANGAMO ELEC CO/CAPACITOR DIV (Continued)**

**1000232520**

Action: GOVT ROD Amendment for PRP Remedy  
Operable Unit Number: PLANT SITE + 6 REMOTE SITES  
SEQ ID: 1  
Action Completion: 2009-09-29 00:00:00  
NPL Status: Final  
Non NPL Status: Not reported

Name: SANGAMO WESTON, INC./TWELVE-MILE CREEK/LAKE HARTWELL PCB CONTAMINATION  
Address: SANGAMO RD  
City,State,Zip: PICKENS, SC 29671  
EPA ID: SCD003354412  
RG: 4  
Site ID: 403252  
Action: GOVT ROD for PRP Remedy  
Operable Unit Number: PLANT SITE + 6 REMOTE SITES  
SEQ ID: 1  
Action Completion: 1990-12-19 00:00:00  
NPL Status: Final  
Non NPL Status: Not reported

**PRP:**

PRP Name: BRIAN W. CURTIS II ESQ  
SANGAMO WESTON, INC.  
SCHLUMBERGER ENVIRONMENTAL SERVICES, INC.  
SCHLUMBERGER ENVIRONMENTAL SERVICES, INC.  
SCHLUMBERGER ENVIRONMENTAL SERVICES, INC.

**CONSENT:**

EPA ID: SCD003354412  
Site ID: Not reported  
Case Title: U.S. V. SCHLUMBERGER INDUSTRIES, INC. (LAKE HARTWELL CONTAMINATION SITE)  
Court Num: 92-1097-21  
District: South Carolina  
Entered Date: 19921203  
Name: SANGAMO WESTON OU1  
Name: SANGAMO ELEC CO/CAPACITOR DIV  
Address: SANGAMO RD  
City,State,Zip: PICKENS, SC 29671  
County: Not reported

**SC GWIC:**

Bureau: BLWM  
EAP ID: SCD003354412  
Solid Waste Permit #: Not reported  
Bureau of Land & Waste Management File #: 50901  
Permit Number: Not reported  
WPC Permit: Not reported  
Program: SUPERFUND  
Contamination: VOC, PCB  
Petroleum Products: False  
Volatile Organic Compounds: True  
Metals: False  
Nitrates or Potential to Nitrate: False  
Pesticides & Herbicides: False  
Polychlorinated Biphenyls: True  
Base, Neutral, & Acid Extractables: False

Map ID  
Direction  
Distance  
Elevation

MAP FINDINGS

Site

Database(s)

EDR ID Number  
EPA ID Number

**SANGAMO ELEC CO/CAPACITOR DIV (Continued)**

**1000232520**

Phenols: False  
Radionuclides Over Max Contaminant Levels: False  
Sources Not In Other Categories: False  
Source: PPL, LF  
Underground Storage Tanks: False  
Pits, Ponds, & Lagoons: True  
Spills & Leaks: False  
Landfills: True  
Aboveground Storage Tank: False  
Spray Irrigation: False  
Single-Event Spill: False  
Unpermitted Disposal: False  
Septic Tank/Tile Field: False  
Substances Not In Other Categories: False  
Sources of Contamination Undetermined: False  
Assessment: NO  
Monitoring: YES  
Remediation: YES  
Surface Impact: YES  
Drinking Water Well Impact: NO  
Remarks: BLWM File # 50901. In monitoring and remediation phases. Plume is discharging to Twelve Mile Creek and Lake Hartwell.

Bureau: BLWM  
EAP ID: SCD003354412  
Solid Waste Permit #: Not reported  
Bureau of Land & Waste Management File #: 50901  
Permit Number: Not reported  
WPC Permit: Not reported  
Program: FEDERAL SUPERFUND, NPL site  
Contamination: PCB, VOC  
Petroleum Products: False  
Volatile Organic Compounds: False  
Metals: False  
Nitrates or Potential to Nitrate: False  
Pesticides & Herbicides: False  
Polychlorinated Biphenyls: False  
Base, Neutral, & Acid Extractables: False  
Phenols: False  
Radionuclides Over Max Contaminant Levels: False  
Sources Not In Other Categories: False  
Source: LF  
Underground Storage Tanks: False  
Pits, Ponds, & Lagoons: False  
Spills & Leaks: False  
Landfills: False  
Aboveground Storage Tank: False  
Spray Irrigation: False  
Single-Event Spill: False  
Unpermitted Disposal: False  
Septic Tank/Tile Field: False  
Substances Not In Other Categories: False  
Sources of Contamination Undetermined: False  
Assessment: No  
Monitoring: Yes  
Remediation: Yes  
Surface Impact: Yes



Map ID  
 Direction  
 Distance  
 Elevation

MAP FINDINGS

Site

Database(s)

EDR ID Number  
 EPA ID Number

**SANGAMO ELEC CO/CAPACITOR DIV (Continued)**

**1000232520**

Drinking Water Well Impact: Yes  
 Remarks: Soil remediation complete. Groundwater remediation system is operational. Private wells impacted (off-site). Plume is discharging to Twelve Mile Creek and Lake Hartwell.

**A1**

**2 STAR INC  
 1410 WALHALLA HWY  
 PICKENS, SC 29671**

**EDR Hist Auto**

**1021021222  
 N/A**

< 1/8  
 1 ft.

**Site 1 of 2 in cluster A**

**Relative:  
 Higher**

EDR Hist Auto

**Actual:  
 907 ft.**

Year: Name:  
 2014 2 STAR INC

Type:  
 Gasoline Service Stations

**A2**

**MOSLEYS FOOD MART  
 1410 WAHALLA HWY  
 PICKENS, SC**

**UST  
 Financial Assurance**

**U004017511  
 N/A**

< 1/8  
 1 ft.

**Site 2 of 2 in cluster A**

**Relative:  
 Higher**

UST:  
 Name: MOSLEYS FOOD MART  
 Address: 1410 WAHALLA HWY  
 City: PICKENS  
 Facility ID: 13830  
 Permit: P 13830  
 Owner: PATEL, HIREN N  
 Owner Address: 1018 W MAIN ST  
 Owner City, st, zip: PICKENS SC 29671-2122  
 Owner Phone: 864-993-6302

Tank ID: 1  
**Status: Extended Out-of-Use**  
 Capacity: 18000  
 Product: Multiple petroleum  
 Calcage: 0

**SC Financial Assurance 3:**

Name: MOSLEYS FOOD MART  
 Address: 1410 WAHALLA HWY  
 City,State,Zip: PICKENS, SC 29671  
 Owner Name: PATEL, HIREN N  
 Owner Address: 1018 W MAIN ST  
 Owner City St Zip: PICKENS SC 29671-2122  
 Mechanism: Self Insurance 280.101  
 Date Expired: 5/1/2021  
 Bill: 1

Map ID  
Direction  
Distance  
Elevation

MAP FINDINGS

Site

Database(s)

EDR ID Number  
EPA ID Number

3  
ENE  
1/4-1/2  
0.430 mi.  
2272 ft.

S C DUNN & SONS INC  
1270 WALHALLA HWY 183  
PICKENS, SC

LUST  
UST  
Financial Assurance  
U003524785  
N/A

Relative:  
Higher  
Actual:  
1012 ft.

LUST:  
Name: S C DUNN & SONS INC  
Address: 1270 WALHALLA HWY 183  
City,State,Zip: PICKENS, SC 29671  
Release Number: 1  
Facility ID: 07115  
Release Status Number: Not reported  
Substance: PETRO  
Tank Owner Company Name: SC DUNN & SONS INC  
Tank Owner Last Name: Not reported  
Tank Owner First name: Not reported  
NFA Date: 08/25/1998  
Tank Owner City: Not reported  
Confirmed Date: Not reported  
Release Date: 01/10/1997  
EID: Not reported  
Local Facility District: Not reported  
SCRBCA Class Number: Not reported  
Release Fin Type Code: Not reported  
Qualified: Not reported  
Release Source: Not reported  
Local Fac Last Name: Not reported  
Local Fac First Name: Not reported  
User Name: FANTRM  
Cleanup Initiated Date: 02/24/1997  
Prefix: Not reported  
Total Score: Not reported

UST:  
Name: S C DUNN & SONS INC  
Address: 1270 WALHALLA HWY 183  
City: PICKENS  
Facility ID: 07115  
Permit: N 07115  
Owner: SC DUNN & SONS INC  
Owner Address: 441 E CEDAR ROCK ST  
Owner City, st, zip: PICKENS SC 29671  
Owner Phone: 864-878-6049

Tank ID: 1  
Status: Abandoned  
Capacity: 3000  
Product: Diesel fuel  
Calcage: 10

Name: S C DUNN & SONS INC  
Address: 1270 WALHALLA HWY 183  
City: PICKENS

Tank ID: 2  
Status: Abandoned  
Capacity: 560  
Product: Gasoline

Map ID  
Direction  
Distance  
Elevation

MAP FINDINGS

Site

Database(s)

EDR ID Number  
EPA ID Number

**S C DUNN & SONS INC (Continued)**

**U003524785**

Calclage: 25

SC Financial Assurance 3:

Name: S C DUNN & SONS INC  
Address: 1270 WALHALLA HWY 183  
City,State,Zip: PICKENS, SC 29671  
Owner Name: SC DUNN & SONS INC  
Owner Address: 441 E CEDAR ROCK ST  
Owner City St Zip:PICKENS SC 29671  
Mechanism: None  
Date Expired: Not reported  
Bill: 0

Count: 3 records.

ORPHAN SUMMARY

<u>City</u>	<u>EDR ID</u>	<u>Site Name</u>	<u>Site Address</u>	<u>Zip</u>	<u>Database(s)</u>
PICKENS	U004256548	LYNNS VARIETY STORE	SC 183 & SC 273		LUST, UST, Financial Assurance
PICKENS	1003869482	PICKENS COUNTY FLEA MARKET	HWY 183	29671	SEMS-ARCHIVE, SHWS
PICKENS	S105528287	TROTTER HILL RD	1/2 MILE FROM SC 183 ON TROTTE	29671	SHWS

# GOVERNMENT RECORDS SEARCHED / DATA CURRENCY TRACKING

To maintain currency of the following federal and state databases, EDR contacts the appropriate governmental agency on a monthly or quarterly basis, as required.

**Number of Days to Update:** Provides confirmation that EDR is reporting records that have been updated within 90 days from the date the government agency made the information available to the public.

## **STANDARD ENVIRONMENTAL RECORDS**

### ***Lists of Federal NPL (Superfund) sites***

#### **NPL: National Priority List**

National Priorities List (Superfund). The NPL is a subset of CERCLIS and identifies over 1,200 sites for priority cleanup under the Superfund Program. NPL sites may encompass relatively large areas. As such, EDR provides polygon coverage for over 1,000 NPL site boundaries produced by EPA's Environmental Photographic Interpretation Center (EPIC) and regional EPA offices.

Date of Government Version: 07/26/2022	Source: EPA
Date Data Arrived at EDR: 08/02/2022	Telephone: N/A
Date Made Active in Reports: 08/22/2022	Last EDR Contact: 11/01/2022
Number of Days to Update: 20	Next Scheduled EDR Contact: 01/09/2023
	Data Release Frequency: Quarterly

#### **NPL Site Boundaries**

##### **Sources:**

EPA's Environmental Photographic Interpretation Center (EPIC)  
Telephone: 202-564-7333

EPA Region 1  
Telephone 617-918-1143

EPA Region 6  
Telephone: 214-655-6659

EPA Region 3  
Telephone 215-814-5418

EPA Region 7  
Telephone: 913-551-7247

EPA Region 4  
Telephone 404-562-8033

EPA Region 8  
Telephone: 303-312-6774

EPA Region 5  
Telephone 312-886-6686

EPA Region 9  
Telephone: 415-947-4246

EPA Region 10  
Telephone 206-553-8665

#### **Proposed NPL: Proposed National Priority List Sites**

A site that has been proposed for listing on the National Priorities List through the issuance of a proposed rule in the Federal Register. EPA then accepts public comments on the site, responds to the comments, and places on the NPL those sites that continue to meet the requirements for listing.

Date of Government Version: 07/26/2022	Source: EPA
Date Data Arrived at EDR: 08/02/2022	Telephone: N/A
Date Made Active in Reports: 08/22/2022	Last EDR Contact: 11/01/2022
Number of Days to Update: 20	Next Scheduled EDR Contact: 01/09/2023
	Data Release Frequency: Quarterly

#### **NPL LIENS: Federal Superfund Liens**

Federal Superfund Liens. Under the authority granted the USEPA by CERCLA of 1980, the USEPA has the authority to file liens against real property in order to recover remedial action expenditures or when the property owner received notification of potential liability. USEPA compiles a listing of filed notices of Superfund Liens.

# GOVERNMENT RECORDS SEARCHED / DATA CURRENCY TRACKING

Date of Government Version: 10/15/1991  
Date Data Arrived at EDR: 02/02/1994  
Date Made Active in Reports: 03/30/1994  
Number of Days to Update: 56

Source: EPA  
Telephone: 202-564-4267  
Last EDR Contact: 08/15/2011  
Next Scheduled EDR Contact: 11/28/2011  
Data Release Frequency: No Update Planned

## ***Lists of Federal Delisted NPL sites***

Delisted NPL: National Priority List Deletions

The National Oil and Hazardous Substances Pollution Contingency Plan (NCP) establishes the criteria that the EPA uses to delete sites from the NPL. In accordance with 40 CFR 300.425.(e), sites may be deleted from the NPL where no further response is appropriate.

Date of Government Version: 07/26/2022  
Date Data Arrived at EDR: 08/02/2022  
Date Made Active in Reports: 08/22/2022  
Number of Days to Update: 20

Source: EPA  
Telephone: N/A  
Last EDR Contact: 11/01/2022  
Next Scheduled EDR Contact: 01/09/2023  
Data Release Frequency: Quarterly

## ***Lists of Federal sites subject to CERCLA removals and CERCLA orders***

FEDERAL FACILITY: Federal Facility Site Information listing

A listing of National Priority List (NPL) and Base Realignment and Closure (BRAC) sites found in the Comprehensive Environmental Response, Compensation and Liability Information System (CERCLIS) Database where EPA Federal Facilities Restoration and Reuse Office is involved in cleanup activities.

Date of Government Version: 05/25/2021  
Date Data Arrived at EDR: 06/24/2021  
Date Made Active in Reports: 09/20/2021  
Number of Days to Update: 88

Source: Environmental Protection Agency  
Telephone: 703-603-8704  
Last EDR Contact: 09/06/2022  
Next Scheduled EDR Contact: 01/10/2023  
Data Release Frequency: Varies

SEMS: Superfund Enterprise Management System

SEMS (Superfund Enterprise Management System) tracks hazardous waste sites, potentially hazardous waste sites, and remedial activities performed in support of EPA's Superfund Program across the United States. The list was formerly known as CERCLIS, renamed to SEMs by the EPA in 2015. The list contains data on potentially hazardous waste sites that have been reported to the USEPA by states, municipalities, private companies and private persons, pursuant to Section 103 of the Comprehensive Environmental Response, Compensation, and Liability Act (CERCLA). This dataset also contains sites which are either proposed to or on the National Priorities List (NPL) and the sites which are in the screening and assessment phase for possible inclusion on the NPL.

Date of Government Version: 07/26/2022  
Date Data Arrived at EDR: 08/02/2022  
Date Made Active in Reports: 08/22/2022  
Number of Days to Update: 20

Source: EPA  
Telephone: 800-424-9346  
Last EDR Contact: 11/01/2022  
Next Scheduled EDR Contact: 01/23/2023  
Data Release Frequency: Quarterly

## ***Lists of Federal CERCLA sites with NFRAP***

SEMS-ARCHIVE: Superfund Enterprise Management System Archive



# GOVERNMENT RECORDS SEARCHED / DATA CURRENCY TRACKING

SEMS-ARCHIVE (Superfund Enterprise Management System Archive) tracks sites that have no further interest under the Federal Superfund Program based on available information. The list was formerly known as the CERCLIS-NFRAP, renamed to SEMS ARCHIVE by the EPA in 2015. EPA may perform a minimal level of assessment work at a site while it is archived if site conditions change and/or new information becomes available. Archived sites have been removed and archived from the inventory of SEMS sites. Archived status indicates that, to the best of EPA's knowledge, assessment at a site has been completed and that EPA has determined no further steps will be taken to list the site on the National Priorities List (NPL), unless information indicates this decision was not appropriate or other considerations require a recommendation for listing at a later time. The decision does not necessarily mean that there is no hazard associated with a given site; it only means that, based upon available information, the location is not judged to be potential NPL site.

Date of Government Version: 07/26/2022	Source: EPA
Date Data Arrived at EDR: 08/02/2022	Telephone: 800-424-9346
Date Made Active in Reports: 08/22/2022	Last EDR Contact: 11/01/2022
Number of Days to Update: 20	Next Scheduled EDR Contact: 01/23/2023
	Data Release Frequency: Quarterly

## ***Lists of Federal RCRA facilities undergoing Corrective Action***

CORRACTS: Corrective Action Report

CORRACTS identifies hazardous waste handlers with RCRA corrective action activity.

Date of Government Version: 06/20/2022	Source: EPA
Date Data Arrived at EDR: 06/21/2022	Telephone: 800-424-9346
Date Made Active in Reports: 06/28/2022	Last EDR Contact: 09/19/2022
Number of Days to Update: 7	Next Scheduled EDR Contact: 01/02/2023
	Data Release Frequency: Quarterly

## ***Lists of Federal RCRA TSD facilities***

RCRA-TSDF: RCRA - Treatment, Storage and Disposal

RCRAInfo is EPA's comprehensive information system, providing access to data supporting the Resource Conservation and Recovery Act (RCRA) of 1976 and the Hazardous and Solid Waste Amendments (HSWA) of 1984. The database includes selective information on sites which generate, transport, store, treat and/or dispose of hazardous waste as defined by the Resource Conservation and Recovery Act (RCRA). Transporters are individuals or entities that move hazardous waste from the generator offsite to a facility that can recycle, treat, store, or dispose of the waste. TSDFs treat, store, or dispose of the waste.

Date of Government Version: 06/20/2022	Source: Environmental Protection Agency
Date Data Arrived at EDR: 06/21/2022	Telephone: (404) 562-8651
Date Made Active in Reports: 06/28/2022	Last EDR Contact: 09/19/2022
Number of Days to Update: 7	Next Scheduled EDR Contact: 01/02/2023
	Data Release Frequency: Quarterly

## ***Lists of Federal RCRA generators***

RCRA-LQG: RCRA - Large Quantity Generators

RCRAInfo is EPA's comprehensive information system, providing access to data supporting the Resource Conservation and Recovery Act (RCRA) of 1976 and the Hazardous and Solid Waste Amendments (HSWA) of 1984. The database includes selective information on sites which generate, transport, store, treat and/or dispose of hazardous waste as defined by the Resource Conservation and Recovery Act (RCRA). Large quantity generators (LQGs) generate over 1,000 kilograms (kg) of hazardous waste, or over 1 kg of acutely hazardous waste per month.

Date of Government Version: 06/20/2022	Source: Environmental Protection Agency
Date Data Arrived at EDR: 06/21/2022	Telephone: (404) 562-8651
Date Made Active in Reports: 06/28/2022	Last EDR Contact: 09/19/2022
Number of Days to Update: 7	Next Scheduled EDR Contact: 01/02/2023
	Data Release Frequency: Quarterly

# GOVERNMENT RECORDS SEARCHED / DATA CURRENCY TRACKING

## RCRA-SQG: RCRA - Small Quantity Generators

RCRAInfo is EPA's comprehensive information system, providing access to data supporting the Resource Conservation and Recovery Act (RCRA) of 1976 and the Hazardous and Solid Waste Amendments (HSWA) of 1984. The database includes selective information on sites which generate, transport, store, treat and/or dispose of hazardous waste as defined by the Resource Conservation and Recovery Act (RCRA). Small quantity generators (SQGs) generate between 100 kg and 1,000 kg of hazardous waste per month.

Date of Government Version: 06/20/2022	Source: Environmental Protection Agency
Date Data Arrived at EDR: 06/21/2022	Telephone: (404) 562-8651
Date Made Active in Reports: 06/28/2022	Last EDR Contact: 09/19/2022
Number of Days to Update: 7	Next Scheduled EDR Contact: 01/02/2023
	Data Release Frequency: Quarterly

## RCRA-VSQG: RCRA - Very Small Quantity Generators (Formerly Conditionally Exempt Small Quantity Generators)

RCRAInfo is EPA's comprehensive information system, providing access to data supporting the Resource Conservation and Recovery Act (RCRA) of 1976 and the Hazardous and Solid Waste Amendments (HSWA) of 1984. The database includes selective information on sites which generate, transport, store, treat and/or dispose of hazardous waste as defined by the Resource Conservation and Recovery Act (RCRA). Very small quantity generators (VSQGs) generate less than 100 kg of hazardous waste, or less than 1 kg of acutely hazardous waste per month.

Date of Government Version: 06/20/2022	Source: Environmental Protection Agency
Date Data Arrived at EDR: 06/21/2022	Telephone: (404) 562-8651
Date Made Active in Reports: 06/28/2022	Last EDR Contact: 09/19/2022
Number of Days to Update: 7	Next Scheduled EDR Contact: 01/02/2023
	Data Release Frequency: Quarterly

## ***Federal institutional controls / engineering controls registries***

### LUCIS: Land Use Control Information System

LUCIS contains records of land use control information pertaining to the former Navy Base Realignment and Closure properties.

Date of Government Version: 08/16/2022	Source: Department of the Navy
Date Data Arrived at EDR: 08/22/2022	Telephone: 843-820-7326
Date Made Active in Reports: 10/24/2022	Last EDR Contact: 11/01/2022
Number of Days to Update: 63	Next Scheduled EDR Contact: 02/20/2023
	Data Release Frequency: Varies

### US ENG CONTROLS: Engineering Controls Sites List

A listing of sites with engineering controls in place. Engineering controls include various forms of caps, building foundations, liners, and treatment methods to create pathway elimination for regulated substances to enter environmental media or effect human health.

Date of Government Version: 08/15/2022	Source: Environmental Protection Agency
Date Data Arrived at EDR: 08/17/2022	Telephone: 703-603-0695
Date Made Active in Reports: 10/24/2022	Last EDR Contact: 08/17/2022
Number of Days to Update: 68	Next Scheduled EDR Contact: 12/05/2022
	Data Release Frequency: Varies

### US INST CONTROLS: Institutional Controls Sites List

A listing of sites with institutional controls in place. Institutional controls include administrative measures, such as groundwater use restrictions, construction restrictions, property use restrictions, and post remediation care requirements intended to prevent exposure to contaminants remaining on site. Deed restrictions are generally required as part of the institutional controls.

Date of Government Version: 08/15/2022	Source: Environmental Protection Agency
Date Data Arrived at EDR: 08/17/2022	Telephone: 703-603-0695
Date Made Active in Reports: 10/24/2022	Last EDR Contact: 08/17/2022
Number of Days to Update: 68	Next Scheduled EDR Contact: 12/05/2022
	Data Release Frequency: Varies

# GOVERNMENT RECORDS SEARCHED / DATA CURRENCY TRACKING

## ***Federal ERNS list***

### ERNS: Emergency Response Notification System

Emergency Response Notification System. ERNS records and stores information on reported releases of oil and hazardous substances.

Date of Government Version: 06/14/2022

Date Data Arrived at EDR: 06/15/2022

Date Made Active in Reports: 06/21/2022

Number of Days to Update: 6

Source: National Response Center, United States Coast Guard

Telephone: 202-267-2180

Last EDR Contact: 09/20/2022

Next Scheduled EDR Contact: 01/02/2023

Data Release Frequency: Quarterly

## ***Lists of state- and tribal hazardous waste facilities***

### SHWS: Site Assessment Section Project List

State Hazardous Waste Sites. State hazardous waste site records are the states' equivalent to CERCLIS. These sites may or may not already be listed on the federal CERCLIS list. Priority sites planned for cleanup using state funds (state equivalent of Superfund) are identified along with sites where cleanup will be paid for by potentially responsible parties. Available information varies by state.

Date of Government Version: 06/16/2022

Date Data Arrived at EDR: 06/24/2022

Date Made Active in Reports: 09/12/2022

Number of Days to Update: 80

Source: Department of Health and Environmental Control

Telephone: 803-898-0835

Last EDR Contact: 08/30/2022

Next Scheduled EDR Contact: 12/19/2022

Data Release Frequency: Semi-Annually

## ***Lists of state and tribal landfills and solid waste disposal facilities***

### SWF/LF: Permitted Landfills List

Solid Waste Facilities/Landfill Sites. SWF/LF type records typically contain an inventory of solid waste disposal facilities or landfills in a particular state. Depending on the state, these may be active or inactive facilities or open dumps that failed to meet RCRA Subtitle D Section 4004 criteria for solid waste landfills or disposal sites.

Date of Government Version: 06/09/2022

Date Data Arrived at EDR: 06/09/2022

Date Made Active in Reports: 06/13/2022

Number of Days to Update: 4

Source: Department of Health and Environmental Control

Telephone: 803-734-5165

Source: Department of Health and Environmental Control, GIS Section

Telephone: 803-896-4084

Last EDR Contact: 08/30/2022

Next Scheduled EDR Contact: 12/19/2022

Data Release Frequency: Semi-Annually

## ***Lists of state and tribal leaking storage tanks***

### LUST: Leaking Underground Storage Tank List

Leaking Underground Storage Tank Incident Reports. LUST records contain an inventory of reported leaking underground storage tank incidents. Not all states maintain these records, and the information stored varies by state.

Date of Government Version: 07/27/2022

Date Data Arrived at EDR: 07/27/2022

Date Made Active in Reports: 10/13/2022

Number of Days to Update: 78

Source: Department of Health and Environmental Control

Telephone: 803-898-4350

Last EDR Contact: 10/11/2022

Next Scheduled EDR Contact: 01/30/2023

Data Release Frequency: Quarterly

### INDIAN LUST R5: Leaking Underground Storage Tanks on Indian Land

Leaking underground storage tanks located on Indian Land in Michigan, Minnesota and Wisconsin.

Date of Government Version: 04/11/2022

Date Data Arrived at EDR: 06/13/2022

Date Made Active in Reports: 08/16/2022

Number of Days to Update: 64

Source: EPA, Region 5

Telephone: 312-886-7439

Last EDR Contact: 10/17/2022

Next Scheduled EDR Contact: 01/30/2023

Data Release Frequency: Varies

## GOVERNMENT RECORDS SEARCHED / DATA CURRENCY TRACKING

INDIAN LUST R10: Leaking Underground Storage Tanks on Indian Land  
LUSTs on Indian land in Alaska, Idaho, Oregon and Washington.

Date of Government Version: 04/20/2022	Source: EPA Region 10
Date Data Arrived at EDR: 06/13/2022	Telephone: 206-553-2857
Date Made Active in Reports: 08/16/2022	Last EDR Contact: 10/17/2022
Number of Days to Update: 64	Next Scheduled EDR Contact: 01/30/2023
	Data Release Frequency: Varies

INDIAN LUST R6: Leaking Underground Storage Tanks on Indian Land  
LUSTs on Indian land in New Mexico and Oklahoma.

Date of Government Version: 04/28/2022	Source: EPA Region 6
Date Data Arrived at EDR: 06/13/2022	Telephone: 214-665-6597
Date Made Active in Reports: 08/16/2022	Last EDR Contact: 10/17/2022
Number of Days to Update: 64	Next Scheduled EDR Contact: 01/30/2023
	Data Release Frequency: Varies

INDIAN LUST R4: Leaking Underground Storage Tanks on Indian Land  
LUSTs on Indian land in Florida, Mississippi and North Carolina.

Date of Government Version: 06/02/2022	Source: EPA Region 4
Date Data Arrived at EDR: 06/13/2022	Telephone: 404-562-8677
Date Made Active in Reports: 08/31/2022	Last EDR Contact: 10/17/2022
Number of Days to Update: 79	Next Scheduled EDR Contact: 01/30/2023
	Data Release Frequency: Varies

INDIAN LUST R1: Leaking Underground Storage Tanks on Indian Land  
A listing of leaking underground storage tank locations on Indian Land.

Date of Government Version: 04/28/2021	Source: EPA Region 1
Date Data Arrived at EDR: 06/11/2021	Telephone: 617-918-1313
Date Made Active in Reports: 09/07/2021	Last EDR Contact: 10/17/2022
Number of Days to Update: 88	Next Scheduled EDR Contact: 01/30/2023
	Data Release Frequency: Varies

INDIAN LUST R9: Leaking Underground Storage Tanks on Indian Land  
LUSTs on Indian land in Arizona, California, New Mexico and Nevada

Date of Government Version: 04/08/2022	Source: Environmental Protection Agency
Date Data Arrived at EDR: 06/13/2022	Telephone: 415-972-3372
Date Made Active in Reports: 08/16/2022	Last EDR Contact: 10/17/2022
Number of Days to Update: 64	Next Scheduled EDR Contact: 01/30/2023
	Data Release Frequency: Varies

INDIAN LUST R7: Leaking Underground Storage Tanks on Indian Land  
LUSTs on Indian land in Iowa, Kansas, and Nebraska

Date of Government Version: 04/14/2022	Source: EPA Region 7
Date Data Arrived at EDR: 06/13/2022	Telephone: 913-551-7003
Date Made Active in Reports: 08/16/2022	Last EDR Contact: 10/17/2022
Number of Days to Update: 64	Next Scheduled EDR Contact: 01/30/2023
	Data Release Frequency: Varies

INDIAN LUST R8: Leaking Underground Storage Tanks on Indian Land  
LUSTs on Indian land in Colorado, Montana, North Dakota, South Dakota, Utah and Wyoming.

Date of Government Version: 04/20/2022	Source: EPA Region 8
Date Data Arrived at EDR: 06/13/2022	Telephone: 303-312-6271
Date Made Active in Reports: 08/16/2022	Last EDR Contact: 10/17/2022
Number of Days to Update: 64	Next Scheduled EDR Contact: 01/30/2023
	Data Release Frequency: Varies

# GOVERNMENT RECORDS SEARCHED / DATA CURRENCY TRACKING

## *Lists of state and tribal registered storage tanks*

### FEMA UST: Underground Storage Tank Listing

A listing of all FEMA owned underground storage tanks.

Date of Government Version: 10/14/2021	Source: FEMA
Date Data Arrived at EDR: 11/05/2021	Telephone: 202-646-5797
Date Made Active in Reports: 02/01/2022	Last EDR Contact: 09/27/2022
Number of Days to Update: 88	Next Scheduled EDR Contact: 01/16/2023
	Data Release Frequency: Varies

### UST: Comprehensive Underground Storage Tanks

Registered Underground Storage Tanks. UST's are regulated under Subtitle I of the Resource Conservation and Recovery Act (RCRA) and must be registered with the state department responsible for administering the UST program. Available information varies by state program.

Date of Government Version: 01/07/2022	Source: Department of Health and Environmental Control
Date Data Arrived at EDR: 01/07/2022	Telephone: 803-896-7957
Date Made Active in Reports: 03/23/2022	Last EDR Contact: 09/28/2022
Number of Days to Update: 75	Next Scheduled EDR Contact: 01/16/2023
	Data Release Frequency: Quarterly

### AST: Aboveground Storage Tank List

Registered Aboveground Storage Tanks.

Date of Government Version: 03/25/2004	Source: Department of Health and Environmental Control
Date Data Arrived at EDR: 08/04/2004	Telephone: 803-898-4350
Date Made Active in Reports: 09/23/2004	Last EDR Contact: 08/15/2022
Number of Days to Update: 50	Next Scheduled EDR Contact: 12/05/2022
	Data Release Frequency: Varies

### INDIAN UST R4: Underground Storage Tanks on Indian Land

The Indian Underground Storage Tank (UST) database provides information about underground storage tanks on Indian land in EPA Region 4 (Alabama, Florida, Georgia, Kentucky, Mississippi, North Carolina, South Carolina, Tennessee and Tribal Nations)

Date of Government Version: 06/02/2022	Source: EPA Region 4
Date Data Arrived at EDR: 06/13/2022	Telephone: 404-562-9424
Date Made Active in Reports: 08/31/2022	Last EDR Contact: 10/17/2022
Number of Days to Update: 79	Next Scheduled EDR Contact: 01/30/2023
	Data Release Frequency: Varies

### INDIAN UST R9: Underground Storage Tanks on Indian Land

The Indian Underground Storage Tank (UST) database provides information about underground storage tanks on Indian land in EPA Region 9 (Arizona, California, Hawaii, Nevada, the Pacific Islands, and Tribal Nations).

Date of Government Version: 04/08/2022	Source: EPA Region 9
Date Data Arrived at EDR: 06/13/2022	Telephone: 415-972-3368
Date Made Active in Reports: 08/16/2022	Last EDR Contact: 10/17/2022
Number of Days to Update: 64	Next Scheduled EDR Contact: 01/30/2023
	Data Release Frequency: Varies

### INDIAN UST R8: Underground Storage Tanks on Indian Land

The Indian Underground Storage Tank (UST) database provides information about underground storage tanks on Indian land in EPA Region 8 (Colorado, Montana, North Dakota, South Dakota, Utah, Wyoming and 27 Tribal Nations).

Date of Government Version: 04/20/2022	Source: EPA Region 8
Date Data Arrived at EDR: 06/13/2022	Telephone: 303-312-6137
Date Made Active in Reports: 08/16/2022	Last EDR Contact: 10/17/2022
Number of Days to Update: 64	Next Scheduled EDR Contact: 01/30/2023
	Data Release Frequency: Varies

# GOVERNMENT RECORDS SEARCHED / DATA CURRENCY TRACKING

## INDIAN UST R10: Underground Storage Tanks on Indian Land

The Indian Underground Storage Tank (UST) database provides information about underground storage tanks on Indian land in EPA Region 10 (Alaska, Idaho, Oregon, Washington, and Tribal Nations).

Date of Government Version: 04/20/2022	Source: EPA Region 10
Date Data Arrived at EDR: 06/13/2022	Telephone: 206-553-2857
Date Made Active in Reports: 08/16/2022	Last EDR Contact: 10/17/2022
Number of Days to Update: 64	Next Scheduled EDR Contact: 01/30/2023
	Data Release Frequency: Varies

## INDIAN UST R1: Underground Storage Tanks on Indian Land

The Indian Underground Storage Tank (UST) database provides information about underground storage tanks on Indian land in EPA Region 1 (Connecticut, Maine, Massachusetts, New Hampshire, Rhode Island, Vermont and ten Tribal Nations).

Date of Government Version: 04/07/2022	Source: EPA, Region 1
Date Data Arrived at EDR: 06/13/2022	Telephone: 617-918-1313
Date Made Active in Reports: 08/16/2022	Last EDR Contact: 10/17/2022
Number of Days to Update: 64	Next Scheduled EDR Contact: 01/30/2023
	Data Release Frequency: Varies

## INDIAN UST R5: Underground Storage Tanks on Indian Land

The Indian Underground Storage Tank (UST) database provides information about underground storage tanks on Indian land in EPA Region 5 (Michigan, Minnesota and Wisconsin and Tribal Nations).

Date of Government Version: 04/11/2022	Source: EPA Region 5
Date Data Arrived at EDR: 06/13/2022	Telephone: 312-886-6136
Date Made Active in Reports: 08/16/2022	Last EDR Contact: 10/17/2022
Number of Days to Update: 64	Next Scheduled EDR Contact: 01/30/2023
	Data Release Frequency: Varies

## INDIAN UST R6: Underground Storage Tanks on Indian Land

The Indian Underground Storage Tank (UST) database provides information about underground storage tanks on Indian land in EPA Region 6 (Louisiana, Arkansas, Oklahoma, New Mexico, Texas and 65 Tribes).

Date of Government Version: 04/28/2022	Source: EPA Region 6
Date Data Arrived at EDR: 06/13/2022	Telephone: 214-665-7591
Date Made Active in Reports: 08/16/2022	Last EDR Contact: 10/17/2022
Number of Days to Update: 64	Next Scheduled EDR Contact: 01/30/2023
	Data Release Frequency: Varies

## INDIAN UST R7: Underground Storage Tanks on Indian Land

The Indian Underground Storage Tank (UST) database provides information about underground storage tanks on Indian land in EPA Region 7 (Iowa, Kansas, Missouri, Nebraska, and 9 Tribal Nations).

Date of Government Version: 04/14/2022	Source: EPA Region 7
Date Data Arrived at EDR: 06/13/2022	Telephone: 913-551-7003
Date Made Active in Reports: 08/16/2022	Last EDR Contact: 10/17/2022
Number of Days to Update: 64	Next Scheduled EDR Contact: 01/30/2023
	Data Release Frequency: Varies

## ***State and tribal institutional control / engineering control registries***

### RCR: Registry of Conditional Remedies

The Bureau of Land and Waste Management established this Registry to help monitor and maintain sites that have conditional remedies. A Conditional Remedy is an environmental remedy that includes certain qualifications. These qualifications are divided into two major categories: Remedies requiring Land Use Controls and Conditional No Further Actions.



# GOVERNMENT RECORDS SEARCHED / DATA CURRENCY TRACKING

Date of Government Version: 06/13/2022  
Date Data Arrived at EDR: 06/13/2022  
Date Made Active in Reports: 08/30/2022  
Number of Days to Update: 78

Source: Department of Health & Environmental Control  
Telephone: 803-896-4000  
Last EDR Contact: 08/30/2022  
Next Scheduled EDR Contact: 12/19/2022  
Data Release Frequency: Varies

## AUL: Land Use Controls

The term Land Use Controls or "LUCs" encompass institutional controls, such as those involved in real estate interests, governmental permitting, zoning, public advisories, deed notices, and other legal restrictions. The term also includes restrictions on access, whether achieved by means of engineered barriers (e.g., fence or concrete pad) or by human means (e.g., the presence of security guards). Additionally, the term includes both affirmative measures to achieve the desired restrictions (e.g., night lighting of an area) and prohibitive directives (e.g., restrictions on certain types of wells for the duration of the corrective action). Considered altogether, the LUCs for a facility will provide a tool for how the property should be used in order to maintain the level of protectiveness that one or more corrective actions were designed to achieve.

Date of Government Version: 06/06/2022  
Date Data Arrived at EDR: 06/08/2022  
Date Made Active in Reports: 08/26/2022  
Number of Days to Update: 79

Source: Department of Health & Environmental Control  
Telephone: 803-896-4049  
Last EDR Contact: 09/06/2022  
Next Scheduled EDR Contact: 12/19/2022  
Data Release Frequency: Varies

## ***Lists of state and tribal voluntary cleanup sites***

### INDIAN VCP R1: Voluntary Cleanup Priority Listing

A listing of voluntary cleanup priority sites located on Indian Land located in Region 1.

Date of Government Version: 07/27/2015  
Date Data Arrived at EDR: 09/29/2015  
Date Made Active in Reports: 02/18/2016  
Number of Days to Update: 142

Source: EPA, Region 1  
Telephone: 617-918-1102  
Last EDR Contact: 09/13/2022  
Next Scheduled EDR Contact: 01/02/2023  
Data Release Frequency: Varies

### VCP: Voluntary Cleanup Sites

Sites participating in the Voluntary Cleanup Program. Once staff and a non-responsible party have agreed upon an approved scope of work for a site investigation and/or remediation, the party enters into a voluntary cleanup contract. Staff oversees the cleanup efforts to ensure that activities are performed to our satisfaction. Upon completion of the negotiated work in the voluntary cleanup contract, the non-responsible party receives State Superfund liability protection.

Date of Government Version: 07/11/2022  
Date Data Arrived at EDR: 07/13/2022  
Date Made Active in Reports: 09/27/2022  
Number of Days to Update: 76

Source: Department of Health and Environmental Control  
Telephone: 803-896-4049  
Last EDR Contact: 10/05/2022  
Next Scheduled EDR Contact: 01/23/2023  
Data Release Frequency: Varies

### INDIAN VCP R7: Voluntary Cleanup Priority Listing

A listing of voluntary cleanup priority sites located on Indian Land located in Region 7.

Date of Government Version: 03/20/2008  
Date Data Arrived at EDR: 04/22/2008  
Date Made Active in Reports: 05/19/2008  
Number of Days to Update: 27

Source: EPA, Region 7  
Telephone: 913-551-7365  
Last EDR Contact: 07/08/2021  
Next Scheduled EDR Contact: 07/20/2009  
Data Release Frequency: Varies

## ***Lists of state and tribal brownfield sites***

### BROWNFIELDS: Brownfields Sites Listing

The Brownfields component of the Voluntary Cleanup Program allows a non-responsible party to acquire a contaminated property with State Superfund liability protection for existing contamination by agreeing to perform an environmental assessment and/or remediation.

# GOVERNMENT RECORDS SEARCHED / DATA CURRENCY TRACKING

Date of Government Version: 07/11/2022  
Date Data Arrived at EDR: 07/13/2022  
Date Made Active in Reports: 09/27/2022  
Number of Days to Update: 76

Source: Department of Health & Environmental Control  
Telephone: 803-896-4069  
Last EDR Contact: 10/05/2022  
Next Scheduled EDR Contact: 01/23/2023  
Data Release Frequency: Varies

## ADDITIONAL ENVIRONMENTAL RECORDS

### ***Local Brownfield lists***

US BROWNFIELDS: A Listing of Brownfields Sites

Brownfields are real property, the expansion, redevelopment, or reuse of which may be complicated by the presence or potential presence of a hazardous substance, pollutant, or contaminant. Cleaning up and reinvesting in these properties takes development pressures off of undeveloped, open land, and both improves and protects the environment. Assessment, Cleanup and Redevelopment Exchange System (ACRES) stores information reported by EPA Brownfields grant recipients on brownfields properties assessed or cleaned up with grant funding as well as information on Targeted Brownfields Assessments performed by EPA Regions. A listing of ACRES Brownfield sites is obtained from Cleanups in My Community. Cleanups in My Community provides information on Brownfields properties for which information is reported back to EPA, as well as areas served by Brownfields grant programs.

Date of Government Version: 02/23/2022  
Date Data Arrived at EDR: 03/10/2022  
Date Made Active in Reports: 03/10/2022  
Number of Days to Update: 0

Source: Environmental Protection Agency  
Telephone: 202-566-2777  
Last EDR Contact: 09/09/2022  
Next Scheduled EDR Contact: 12/26/2022  
Data Release Frequency: Semi-Annually

### ***Local Lists of Landfill / Solid Waste Disposal Sites***

SWRCY: Solid Waste Recycling Facilities

A listing of recycling center locations.

Date of Government Version: 06/30/2019  
Date Data Arrived at EDR: 03/13/2020  
Date Made Active in Reports: 05/22/2020  
Number of Days to Update: 70

Source: Department of Health & Environmental Control  
Telephone: 803-896-8985  
Last EDR Contact: 08/30/2022  
Next Scheduled EDR Contact: 12/19/2022  
Data Release Frequency: Varies

INDIAN ODI: Report on the Status of Open Dumps on Indian Lands

Location of open dumps on Indian land.

Date of Government Version: 12/31/1998  
Date Data Arrived at EDR: 12/03/2007  
Date Made Active in Reports: 01/24/2008  
Number of Days to Update: 52

Source: Environmental Protection Agency  
Telephone: 703-308-8245  
Last EDR Contact: 10/20/2022  
Next Scheduled EDR Contact: 02/06/2023  
Data Release Frequency: Varies

ODI: Open Dump Inventory

An open dump is defined as a disposal facility that does not comply with one or more of the Part 257 or Part 258 Subtitle D Criteria.

Date of Government Version: 06/30/1985  
Date Data Arrived at EDR: 08/09/2004  
Date Made Active in Reports: 09/17/2004  
Number of Days to Update: 39

Source: Environmental Protection Agency  
Telephone: 800-424-9346  
Last EDR Contact: 06/09/2004  
Next Scheduled EDR Contact: N/A  
Data Release Frequency: No Update Planned

DEBRIS REGION 9: Torres Martinez Reservation Illegal Dump Site Locations

A listing of illegal dump sites location on the Torres Martinez Indian Reservation located in eastern Riverside County and northern Imperial County, California.

# GOVERNMENT RECORDS SEARCHED / DATA CURRENCY TRACKING

Date of Government Version: 01/12/2009  
Date Data Arrived at EDR: 05/07/2009  
Date Made Active in Reports: 09/21/2009  
Number of Days to Update: 137

Source: EPA, Region 9  
Telephone: 415-947-4219  
Last EDR Contact: 10/11/2022  
Next Scheduled EDR Contact: 01/30/2023  
Data Release Frequency: No Update Planned

## IHS OPEN DUMPS: Open Dumps on Indian Land

A listing of all open dumps located on Indian Land in the United States.

Date of Government Version: 04/01/2014  
Date Data Arrived at EDR: 08/06/2014  
Date Made Active in Reports: 01/29/2015  
Number of Days to Update: 176

Source: Department of Health & Human Services, Indian Health Service  
Telephone: 301-443-1452  
Last EDR Contact: 10/28/2022  
Next Scheduled EDR Contact: 02/06/2023  
Data Release Frequency: Varies

## Local Lists of Hazardous waste / Contaminated Sites

### US HIST CDL: National Clandestine Laboratory Register

A listing of clandestine drug lab locations that have been removed from the DEAs National Clandestine Laboratory Register.

Date of Government Version: 07/29/2022  
Date Data Arrived at EDR: 08/18/2022  
Date Made Active in Reports: 10/24/2022  
Number of Days to Update: 67

Source: Drug Enforcement Administration  
Telephone: 202-307-1000  
Last EDR Contact: 08/18/2022  
Next Scheduled EDR Contact: 12/05/2022  
Data Release Frequency: No Update Planned

### ALLSITES: Site Assessment & Remediation Public Record Database

The South Carolina Department of Health and Environmental Control is pleased to have the Public Record for your review. The purpose of this database is two-fold. First, it will provide to communities another form of notice of cleanup activity, allowing them to have more information about assessment and cleanup activities in their area and in the State. Second, it can assist those seeking to redevelop brownfield properties within South Carolina.

Date of Government Version: 06/06/2022  
Date Data Arrived at EDR: 06/08/2022  
Date Made Active in Reports: 08/26/2022  
Number of Days to Update: 79

Source: Department of Health & Environmental Control  
Telephone: 803-896-4000  
Last EDR Contact: 09/06/2022  
Next Scheduled EDR Contact: 12/19/2022  
Data Release Frequency: Quarterly

### CDL 2: Clandestine Drug Lab Listing

A listing of clandestine drug lab site locations.

Date of Government Version: 08/26/2022  
Date Data Arrived at EDR: 08/29/2022  
Date Made Active in Reports: 09/22/2022  
Number of Days to Update: 24

Source: South Carolina Law Enforcement Division  
Telephone: 803-896-7136  
Last EDR Contact: 08/16/2022  
Next Scheduled EDR Contact: 12/05/2022  
Data Release Frequency: Varies

### CDL: Clandestine Drug Lab Sites

A listing of clandestine drug lab site locations.

Date of Government Version: 01/24/2012  
Date Data Arrived at EDR: 01/26/2012  
Date Made Active in Reports: 02/24/2012  
Number of Days to Update: 29

Source: Department of Health & Environmental Control  
Telephone: 803-896-4288  
Last EDR Contact: 08/24/2022  
Next Scheduled EDR Contact: 12/12/2022  
Data Release Frequency: Varies

### US CDL: Clandestine Drug Labs

A listing of clandestine drug lab locations. The U.S. Department of Justice ("the Department") provides this web site as a public service. It contains addresses of some locations where law enforcement agencies reported they found chemicals or other items that indicated the presence of either clandestine drug laboratories or dumpsites. In most cases, the source of the entries is not the Department, and the Department has not verified the entry and does not guarantee its accuracy. Members of the public must verify the accuracy of all entries by, for example, contacting local law enforcement and local health departments.

# GOVERNMENT RECORDS SEARCHED / DATA CURRENCY TRACKING

Date of Government Version: 07/29/2022  
Date Data Arrived at EDR: 08/18/2022  
Date Made Active in Reports: 10/24/2022  
Number of Days to Update: 67

Source: Drug Enforcement Administration  
Telephone: 202-307-1000  
Last EDR Contact: 08/18/2022  
Next Scheduled EDR Contact: 12/05/2022  
Data Release Frequency: Quarterly

## **Local Land Records**

### **LIENS 2: CERCLA Lien Information**

A Federal CERCLA ('Superfund') lien can exist by operation of law at any site or property at which EPA has spent Superfund monies. These monies are spent to investigate and address releases and threatened releases of contamination. CERCLIS provides information as to the identity of these sites and properties.

Date of Government Version: 07/26/2022  
Date Data Arrived at EDR: 08/02/2022  
Date Made Active in Reports: 08/22/2022  
Number of Days to Update: 20

Source: Environmental Protection Agency  
Telephone: 202-564-6023  
Last EDR Contact: 11/01/2022  
Next Scheduled EDR Contact: 01/09/2023  
Data Release Frequency: Semi-Annually

## **Records of Emergency Release Reports**

### **HMIRS: Hazardous Materials Information Reporting System**

Hazardous Materials Incident Report System. HMIRS contains hazardous material spill incidents reported to DOT.

Date of Government Version: 09/19/2022  
Date Data Arrived at EDR: 09/19/2022  
Date Made Active in Reports: 09/30/2022  
Number of Days to Update: 11

Source: U.S. Department of Transportation  
Telephone: 202-366-4555  
Last EDR Contact: 09/19/2022  
Next Scheduled EDR Contact: 01/02/2023  
Data Release Frequency: Quarterly

### **SPILLS: Spill List**

Spills and releases of petroleum and hazardous chemicals reported to the Oil & Chemical Emergency Response division.

Date of Government Version: 05/26/2022  
Date Data Arrived at EDR: 05/26/2022  
Date Made Active in Reports: 05/27/2022  
Number of Days to Update: 1

Source: Department of Health and Environmental Control  
Telephone: 803-898-4111  
Last EDR Contact: 08/16/2022  
Next Scheduled EDR Contact: 12/05/2022  
Data Release Frequency: Semi-Annually

### **SPILLS 90: SPILLS90 data from FirstSearch**

Spills 90 includes those spill and release records available exclusively from FirstSearch databases. Typically, they may include chemical, oil and/or hazardous substance spills recorded after 1990. Duplicate records that are already included in EDR incident and release records are not included in Spills 90.

Date of Government Version: 10/25/2012  
Date Data Arrived at EDR: 01/03/2013  
Date Made Active in Reports: 03/07/2013  
Number of Days to Update: 63

Source: FirstSearch  
Telephone: N/A  
Last EDR Contact: 01/03/2013  
Next Scheduled EDR Contact: N/A  
Data Release Frequency: No Update Planned

### **SPILLS 80: SPILLS80 data from FirstSearch**

Spills 80 includes those spill and release records available from FirstSearch databases prior to 1990. Typically, they may include chemical, oil and/or hazardous substance spills recorded before 1990. Duplicate records that are already included in EDR incident and release records are not included in Spills 80.

Date of Government Version: 03/26/2001  
Date Data Arrived at EDR: 01/03/2013  
Date Made Active in Reports: 03/07/2013  
Number of Days to Update: 63

Source: FirstSearch  
Telephone: N/A  
Last EDR Contact: 01/03/2013  
Next Scheduled EDR Contact: N/A  
Data Release Frequency: No Update Planned

# GOVERNMENT RECORDS SEARCHED / DATA CURRENCY TRACKING

## ***Other Ascertainable Records***

### **RCRA NonGen / NLR: RCRA - Non Generators / No Longer Regulated**

RCRAInfo is EPA's comprehensive information system, providing access to data supporting the Resource Conservation and Recovery Act (RCRA) of 1976 and the Hazardous and Solid Waste Amendments (HSWA) of 1984. The database includes selective information on sites which generate, transport, store, treat and/or dispose of hazardous waste as defined by the Resource Conservation and Recovery Act (RCRA). Non-Generators do not presently generate hazardous waste.

Date of Government Version: 06/20/2022	Source: Environmental Protection Agency
Date Data Arrived at EDR: 06/21/2022	Telephone: (404) 562-8651
Date Made Active in Reports: 06/28/2022	Last EDR Contact: 09/19/2022
Number of Days to Update: 7	Next Scheduled EDR Contact: 01/02/2023
	Data Release Frequency: Quarterly

### **FUDS: Formerly Used Defense Sites**

The listing includes locations of Formerly Used Defense Sites properties where the US Army Corps of Engineers is actively working or will take necessary cleanup actions.

Date of Government Version: 08/11/2022	Source: U.S. Army Corps of Engineers
Date Data Arrived at EDR: 08/11/2022	Telephone: 202-528-4285
Date Made Active in Reports: 09/30/2022	Last EDR Contact: 08/11/2022
Number of Days to Update: 50	Next Scheduled EDR Contact: 11/28/2022
	Data Release Frequency: Varies

### **DOD: Department of Defense Sites**

This data set consists of federally owned or administered lands, administered by the Department of Defense, that have any area equal to or greater than 640 acres of the United States, Puerto Rico, and the U.S. Virgin Islands.

Date of Government Version: 06/07/2021	Source: USGS
Date Data Arrived at EDR: 07/13/2021	Telephone: 888-275-8747
Date Made Active in Reports: 03/09/2022	Last EDR Contact: 10/13/2022
Number of Days to Update: 239	Next Scheduled EDR Contact: 01/23/2023
	Data Release Frequency: Varies

### **FEDLAND: Federal and Indian Lands**

Federally and Indian administrated lands of the United States. Lands included are administrated by: Army Corps of Engineers, Bureau of Reclamation, National Wild and Scenic River, National Wildlife Refuge, Public Domain Land, Wilderness, Wilderness Study Area, Wildlife Management Area, Bureau of Indian Affairs, Bureau of Land Management, Department of Justice, Forest Service, Fish and Wildlife Service, National Park Service.

Date of Government Version: 04/02/2018	Source: U.S. Geological Survey
Date Data Arrived at EDR: 04/11/2018	Telephone: 888-275-8747
Date Made Active in Reports: 11/06/2019	Last EDR Contact: 10/03/2022
Number of Days to Update: 574	Next Scheduled EDR Contact: 01/16/2023
	Data Release Frequency: N/A

### **SCRD DRYCLEANERS: State Coalition for Remediation of Drycleaners Listing**

The State Coalition for Remediation of Drycleaners was established in 1998, with support from the U.S. EPA Office of Superfund Remediation and Technology Innovation. It is comprised of representatives of states with established drycleaner remediation programs. Currently the member states are Alabama, Connecticut, Florida, Illinois, Kansas, Minnesota, Missouri, North Carolina, Oregon, South Carolina, Tennessee, Texas, and Wisconsin.

Date of Government Version: 01/01/2017	Source: Environmental Protection Agency
Date Data Arrived at EDR: 02/03/2017	Telephone: 615-532-8599
Date Made Active in Reports: 04/07/2017	Last EDR Contact: 08/03/2022
Number of Days to Update: 63	Next Scheduled EDR Contact: 11/21/2022
	Data Release Frequency: Varies

# GOVERNMENT RECORDS SEARCHED / DATA CURRENCY TRACKING

## US FIN ASSUR: Financial Assurance Information

All owners and operators of facilities that treat, store, or dispose of hazardous waste are required to provide proof that they will have sufficient funds to pay for the clean up, closure, and post-closure care of their facilities.

Date of Government Version: 06/20/2022	Source: Environmental Protection Agency
Date Data Arrived at EDR: 06/21/2022	Telephone: 202-566-1917
Date Made Active in Reports: 08/31/2022	Last EDR Contact: 09/20/2022
Number of Days to Update: 71	Next Scheduled EDR Contact: 01/02/2023
	Data Release Frequency: Quarterly

## EPA WATCH LIST: EPA WATCH LIST

EPA maintains a "Watch List" to facilitate dialogue between EPA, state and local environmental agencies on enforcement matters relating to facilities with alleged violations identified as either significant or high priority. Being on the Watch List does not mean that the facility has actually violated the law only that an investigation by EPA or a state or local environmental agency has led those organizations to allege that an unproven violation has in fact occurred. Being on the Watch List does not represent a higher level of concern regarding the alleged violations that were detected, but instead indicates cases requiring additional dialogue between EPA, state and local agencies - primarily because of the length of time the alleged violation has gone unaddressed or unresolved.

Date of Government Version: 08/30/2013	Source: Environmental Protection Agency
Date Data Arrived at EDR: 03/21/2014	Telephone: 617-520-3000
Date Made Active in Reports: 06/17/2014	Last EDR Contact: 10/28/2022
Number of Days to Update: 88	Next Scheduled EDR Contact: 02/16/2023
	Data Release Frequency: Quarterly

## 2020 COR ACTION: 2020 Corrective Action Program List

The EPA has set ambitious goals for the RCRA Corrective Action program by creating the 2020 Corrective Action Universe. This RCRA cleanup baseline includes facilities expected to need corrective action. The 2020 universe contains a wide variety of sites. Some properties are heavily contaminated while others were contaminated but have since been cleaned up. Still others have not been fully investigated yet, and may require little or no remediation. Inclusion in the 2020 Universe does not necessarily imply failure on the part of a facility to meet its RCRA obligations.

Date of Government Version: 09/30/2017	Source: Environmental Protection Agency
Date Data Arrived at EDR: 05/08/2018	Telephone: 703-308-4044
Date Made Active in Reports: 07/20/2018	Last EDR Contact: 10/28/2022
Number of Days to Update: 73	Next Scheduled EDR Contact: 02/16/2023
	Data Release Frequency: Varies

## TSCA: Toxic Substances Control Act

Toxic Substances Control Act. TSCA identifies manufacturers and importers of chemical substances included on the TSCA Chemical Substance Inventory list. It includes data on the production volume of these substances by plant site.

Date of Government Version: 12/31/2016	Source: EPA
Date Data Arrived at EDR: 06/17/2020	Telephone: 202-260-5521
Date Made Active in Reports: 09/10/2020	Last EDR Contact: 09/12/2022
Number of Days to Update: 85	Next Scheduled EDR Contact: 12/26/2022
	Data Release Frequency: Every 4 Years

## TRIS: Toxic Chemical Release Inventory System

Toxic Release Inventory System. TRIS identifies facilities which release toxic chemicals to the air, water and land in reportable quantities under SARA Title III Section 313.

Date of Government Version: 12/31/2018	Source: EPA
Date Data Arrived at EDR: 08/14/2020	Telephone: 202-566-0250
Date Made Active in Reports: 11/04/2020	Last EDR Contact: 11/01/2022
Number of Days to Update: 82	Next Scheduled EDR Contact: 11/28/2022
	Data Release Frequency: Annually



# GOVERNMENT RECORDS SEARCHED / DATA CURRENCY TRACKING

## SSTS: Section 7 Tracking Systems

Section 7 of the Federal Insecticide, Fungicide and Rodenticide Act, as amended (92 Stat. 829) requires all registered pesticide-producing establishments to submit a report to the Environmental Protection Agency by March 1st each year. Each establishment must report the types and amounts of pesticides, active ingredients and devices being produced, and those having been produced and sold or distributed in the past year.

Date of Government Version: 07/18/2022	Source: EPA
Date Data Arrived at EDR: 07/18/2022	Telephone: 202-564-4203
Date Made Active in Reports: 07/29/2022	Last EDR Contact: 10/18/2022
Number of Days to Update: 11	Next Scheduled EDR Contact: 01/30/2023
	Data Release Frequency: Annually

## ROD: Records Of Decision

Record of Decision. ROD documents mandate a permanent remedy at an NPL (Superfund) site containing technical and health information to aid in the cleanup.

Date of Government Version: 07/26/2022	Source: EPA
Date Data Arrived at EDR: 08/02/2022	Telephone: 703-416-0223
Date Made Active in Reports: 08/22/2022	Last EDR Contact: 11/01/2022
Number of Days to Update: 20	Next Scheduled EDR Contact: 12/12/2022
	Data Release Frequency: Annually

## RMP: Risk Management Plans

When Congress passed the Clean Air Act Amendments of 1990, it required EPA to publish regulations and guidance for chemical accident prevention at facilities using extremely hazardous substances. The Risk Management Program Rule (RMP Rule) was written to implement Section 112(r) of these amendments. The rule, which built upon existing industry codes and standards, requires companies of all sizes that use certain flammable and toxic substances to develop a Risk Management Program, which includes a(n): Hazard assessment that details the potential effects of an accidental release, an accident history of the last five years, and an evaluation of worst-case and alternative accidental releases; Prevention program that includes safety precautions and maintenance, monitoring, and employee training measures; and Emergency response program that spells out emergency health care, employee training measures and procedures for informing the public and response agencies (e.g the fire department) should an accident occur.

Date of Government Version: 04/27/2022	Source: Environmental Protection Agency
Date Data Arrived at EDR: 05/04/2022	Telephone: 202-564-8600
Date Made Active in Reports: 05/10/2022	Last EDR Contact: 10/27/2022
Number of Days to Update: 6	Next Scheduled EDR Contact: 01/30/2023
	Data Release Frequency: Varies

## RAATS: RCRA Administrative Action Tracking System

RCRA Administration Action Tracking System. RAATS contains records based on enforcement actions issued under RCRA pertaining to major violators and includes administrative and civil actions brought by the EPA. For administration actions after September 30, 1995, data entry in the RAATS database was discontinued. EPA will retain a copy of the database for historical records. It was necessary to terminate RAATS because a decrease in agency resources made it impossible to continue to update the information contained in the database.

Date of Government Version: 04/17/1995	Source: EPA
Date Data Arrived at EDR: 07/03/1995	Telephone: 202-564-4104
Date Made Active in Reports: 08/07/1995	Last EDR Contact: 06/02/2008
Number of Days to Update: 35	Next Scheduled EDR Contact: 09/01/2008
	Data Release Frequency: No Update Planned

## PRP: Potentially Responsible Parties

A listing of verified Potentially Responsible Parties

Date of Government Version: 07/26/2022	Source: EPA
Date Data Arrived at EDR: 08/02/2022	Telephone: 202-564-6023
Date Made Active in Reports: 08/31/2022	Last EDR Contact: 11/01/2022
Number of Days to Update: 29	Next Scheduled EDR Contact: 02/16/2023
	Data Release Frequency: Quarterly

# GOVERNMENT RECORDS SEARCHED / DATA CURRENCY TRACKING

## PADS: PCB Activity Database System

PCB Activity Database. PADS Identifies generators, transporters, commercial storers and/or brokers and disposers of PCB's who are required to notify the EPA of such activities.

Date of Government Version: 01/20/2022	Source: EPA
Date Data Arrived at EDR: 01/20/2022	Telephone: 202-566-0500
Date Made Active in Reports: 03/25/2022	Last EDR Contact: 10/06/2022
Number of Days to Update: 64	Next Scheduled EDR Contact: 01/16/2023
	Data Release Frequency: Annually

## ICIS: Integrated Compliance Information System

The Integrated Compliance Information System (ICIS) supports the information needs of the national enforcement and compliance program as well as the unique needs of the National Pollutant Discharge Elimination System (NPDES) program.

Date of Government Version: 11/18/2016	Source: Environmental Protection Agency
Date Data Arrived at EDR: 11/23/2016	Telephone: 202-564-2501
Date Made Active in Reports: 02/10/2017	Last EDR Contact: 09/27/2022
Number of Days to Update: 79	Next Scheduled EDR Contact: 01/16/2023
	Data Release Frequency: Quarterly

## FTTS: FIFRA/ TSCA Tracking System - FIFRA (Federal Insecticide, Fungicide, & Rodenticide Act)/TSCA (Toxic Substances Control Act)

FTTS tracks administrative cases and pesticide enforcement actions and compliance activities related to FIFRA, TSCA and EPCRA (Emergency Planning and Community Right-to-Know Act). To maintain currency, EDR contacts the Agency on a quarterly basis.

Date of Government Version: 04/09/2009	Source: EPA/Office of Prevention, Pesticides and Toxic Substances
Date Data Arrived at EDR: 04/16/2009	Telephone: 202-566-1667
Date Made Active in Reports: 05/11/2009	Last EDR Contact: 08/18/2017
Number of Days to Update: 25	Next Scheduled EDR Contact: 12/04/2017
	Data Release Frequency: No Update Planned

## FTTS INSP: FIFRA/ TSCA Tracking System - FIFRA (Federal Insecticide, Fungicide, & Rodenticide Act)/TSCA (Toxic Substances Control Act)

A listing of FIFRA/TSCA Tracking System (FTTS) inspections and enforcements.

Date of Government Version: 04/09/2009	Source: EPA
Date Data Arrived at EDR: 04/16/2009	Telephone: 202-566-1667
Date Made Active in Reports: 05/11/2009	Last EDR Contact: 08/18/2017
Number of Days to Update: 25	Next Scheduled EDR Contact: 12/04/2017
	Data Release Frequency: No Update Planned

## MLTS: Material Licensing Tracking System

MLTS is maintained by the Nuclear Regulatory Commission and contains a list of approximately 8,100 sites which possess or use radioactive materials and which are subject to NRC licensing requirements. To maintain currency, EDR contacts the Agency on a quarterly basis.

Date of Government Version: 06/10/2022	Source: Nuclear Regulatory Commission
Date Data Arrived at EDR: 06/14/2022	Telephone: 301-415-7169
Date Made Active in Reports: 08/22/2022	Last EDR Contact: 10/11/2022
Number of Days to Update: 69	Next Scheduled EDR Contact: 01/30/2023
	Data Release Frequency: Quarterly

## COAL ASH DOE: Steam-Electric Plant Operation Data

A listing of power plants that store ash in surface ponds.

Date of Government Version: 12/31/2020	Source: Department of Energy
Date Data Arrived at EDR: 11/30/2021	Telephone: 202-586-8719
Date Made Active in Reports: 02/22/2022	Last EDR Contact: 08/25/2022
Number of Days to Update: 84	Next Scheduled EDR Contact: 12/12/2022
	Data Release Frequency: Varies

# GOVERNMENT RECORDS SEARCHED / DATA CURRENCY TRACKING

## COAL ASH EPA: Coal Combustion Residues Surface Impoundments List

A listing of coal combustion residues surface impoundments with high hazard potential ratings.

Date of Government Version: 01/12/2017	Source: Environmental Protection Agency
Date Data Arrived at EDR: 03/05/2019	Telephone: N/A
Date Made Active in Reports: 11/11/2019	Last EDR Contact: 08/25/2022
Number of Days to Update: 251	Next Scheduled EDR Contact: 12/12/2022
	Data Release Frequency: Varies

## PCB TRANSFORMER: PCB Transformer Registration Database

The database of PCB transformer registrations that includes all PCB registration submittals.

Date of Government Version: 09/13/2019	Source: Environmental Protection Agency
Date Data Arrived at EDR: 11/06/2019	Telephone: 202-566-0517
Date Made Active in Reports: 02/10/2020	Last EDR Contact: 08/04/2022
Number of Days to Update: 96	Next Scheduled EDR Contact: 11/14/2022
	Data Release Frequency: Varies

## RADINFO: Radiation Information Database

The Radiation Information Database (RADINFO) contains information about facilities that are regulated by U.S. Environmental Protection Agency (EPA) regulations for radiation and radioactivity.

Date of Government Version: 07/01/2019	Source: Environmental Protection Agency
Date Data Arrived at EDR: 07/01/2019	Telephone: 202-343-9775
Date Made Active in Reports: 09/23/2019	Last EDR Contact: 09/21/2022
Number of Days to Update: 84	Next Scheduled EDR Contact: 01/10/2023
	Data Release Frequency: Quarterly

## HIST FTTS: FIFRA/TSCA Tracking System Administrative Case Listing

A complete administrative case listing from the FIFRA/TSCA Tracking System (FTTS) for all ten EPA regions. The information was obtained from the National Compliance Database (NCDB). NCDB supports the implementation of FIFRA (Federal Insecticide, Fungicide, and Rodenticide Act) and TSCA (Toxic Substances Control Act). Some EPA regions are now closing out records. Because of that, and the fact that some EPA regions are not providing EPA Headquarters with updated records, it was decided to create a HIST FTTS database. It included records that may not be included in the newer FTTS database updates. This database is no longer updated.

Date of Government Version: 10/19/2006	Source: Environmental Protection Agency
Date Data Arrived at EDR: 03/01/2007	Telephone: 202-564-2501
Date Made Active in Reports: 04/10/2007	Last EDR Contact: 12/17/2007
Number of Days to Update: 40	Next Scheduled EDR Contact: 03/17/2008
	Data Release Frequency: No Update Planned

## HIST FTTS INSP: FIFRA/TSCA Tracking System Inspection & Enforcement Case Listing

A complete inspection and enforcement case listing from the FIFRA/TSCA Tracking System (FTTS) for all ten EPA regions. The information was obtained from the National Compliance Database (NCDB). NCDB supports the implementation of FIFRA (Federal Insecticide, Fungicide, and Rodenticide Act) and TSCA (Toxic Substances Control Act). Some EPA regions are now closing out records. Because of that, and the fact that some EPA regions are not providing EPA Headquarters with updated records, it was decided to create a HIST FTTS database. It included records that may not be included in the newer FTTS database updates. This database is no longer updated.

Date of Government Version: 10/19/2006	Source: Environmental Protection Agency
Date Data Arrived at EDR: 03/01/2007	Telephone: 202-564-2501
Date Made Active in Reports: 04/10/2007	Last EDR Contact: 12/17/2008
Number of Days to Update: 40	Next Scheduled EDR Contact: 03/17/2008
	Data Release Frequency: No Update Planned

## DOT OPS: Incident and Accident Data

Department of Transportation, Office of Pipeline Safety Incident and Accident data.

# GOVERNMENT RECORDS SEARCHED / DATA CURRENCY TRACKING

Date of Government Version: 01/02/2020  
Date Data Arrived at EDR: 01/28/2020  
Date Made Active in Reports: 04/17/2020  
Number of Days to Update: 80

Source: Department of Transportation, Office of Pipeline Safety  
Telephone: 202-366-4595  
Last EDR Contact: 10/24/2022  
Next Scheduled EDR Contact: 02/06/2023  
Data Release Frequency: Quarterly

## CONSENT: Superfund (CERCLA) Consent Decrees

Major legal settlements that establish responsibility and standards for cleanup at NPL (Superfund) sites. Released periodically by United States District Courts after settlement by parties to litigation matters.

Date of Government Version: 06/30/2022  
Date Data Arrived at EDR: 07/21/2022  
Date Made Active in Reports: 09/30/2022  
Number of Days to Update: 71

Source: Department of Justice, Consent Decree Library  
Telephone: Varies  
Last EDR Contact: 09/27/2022  
Next Scheduled EDR Contact: 01/16/2023  
Data Release Frequency: Varies

## BRS: Biennial Reporting System

The Biennial Reporting System is a national system administered by the EPA that collects data on the generation and management of hazardous waste. BRS captures detailed data from two groups: Large Quantity Generators (LQG) and Treatment, Storage, and Disposal Facilities.

Date of Government Version: 12/31/2019  
Date Data Arrived at EDR: 03/02/2022  
Date Made Active in Reports: 03/25/2022  
Number of Days to Update: 23

Source: EPA/NTIS  
Telephone: 800-424-9346  
Last EDR Contact: 09/19/2022  
Next Scheduled EDR Contact: 01/02/2023  
Data Release Frequency: Biennially

## INDIAN RESERV: Indian Reservations

This map layer portrays Indian administered lands of the United States that have any area equal to or greater than 640 acres.

Date of Government Version: 12/31/2014  
Date Data Arrived at EDR: 07/14/2015  
Date Made Active in Reports: 01/10/2017  
Number of Days to Update: 546

Source: USGS  
Telephone: 202-208-3710  
Last EDR Contact: 10/06/2022  
Next Scheduled EDR Contact: 01/16/2023  
Data Release Frequency: Semi-Annually

## FUSRAP: Formerly Utilized Sites Remedial Action Program

DOE established the Formerly Utilized Sites Remedial Action Program (FUSRAP) in 1974 to remediate sites where radioactive contamination remained from Manhattan Project and early U.S. Atomic Energy Commission (AEC) operations.

Date of Government Version: 07/26/2021  
Date Data Arrived at EDR: 07/27/2021  
Date Made Active in Reports: 10/22/2021  
Number of Days to Update: 87

Source: Department of Energy  
Telephone: 202-586-3559  
Last EDR Contact: 10/27/2022  
Next Scheduled EDR Contact: 02/16/2023  
Data Release Frequency: Varies

## UMTRA: Uranium Mill Tailings Sites

Uranium ore was mined by private companies for federal government use in national defense programs. When the mills shut down, large piles of the sand-like material (mill tailings) remain after uranium has been extracted from the ore. Levels of human exposure to radioactive materials from the piles are low; however, in some cases tailings were used as construction materials before the potential health hazards of the tailings were recognized.

Date of Government Version: 08/30/2019  
Date Data Arrived at EDR: 11/15/2019  
Date Made Active in Reports: 01/28/2020  
Number of Days to Update: 74

Source: Department of Energy  
Telephone: 505-845-0011  
Last EDR Contact: 08/24/2022  
Next Scheduled EDR Contact: 11/28/2022  
Data Release Frequency: Varies

# GOVERNMENT RECORDS SEARCHED / DATA CURRENCY TRACKING

## LEAD SMELTER 1: Lead Smelter Sites

A listing of former lead smelter site locations.

Date of Government Version: 07/26/2022	Source: Environmental Protection Agency
Date Data Arrived at EDR: 08/02/2022	Telephone: 703-603-8787
Date Made Active in Reports: 08/22/2022	Last EDR Contact: 11/01/2022
Number of Days to Update: 20	Next Scheduled EDR Contact: 01/09/2023
	Data Release Frequency: Varies

## LEAD SMELTER 2: Lead Smelter Sites

A list of several hundred sites in the U.S. where secondary lead smelting was done from 1931 and 1964. These sites may pose a threat to public health through ingestion or inhalation of contaminated soil or dust

Date of Government Version: 04/05/2001	Source: American Journal of Public Health
Date Data Arrived at EDR: 10/27/2010	Telephone: 703-305-6451
Date Made Active in Reports: 12/02/2010	Last EDR Contact: 12/02/2009
Number of Days to Update: 36	Next Scheduled EDR Contact: N/A
	Data Release Frequency: No Update Planned

## US AIRS (AFS): Aerometric Information Retrieval System Facility Subsystem (AFS)

The database is a sub-system of Aerometric Information Retrieval System (AIRS). AFS contains compliance data on air pollution point sources regulated by the U.S. EPA and/or state and local air regulatory agencies. This information comes from source reports by various stationary sources of air pollution, such as electric power plants, steel mills, factories, and universities, and provides information about the air pollutants they produce. Action, air program, air program pollutant, and general level plant data. It is used to track emissions and compliance data from industrial plants.

Date of Government Version: 10/12/2016	Source: EPA
Date Data Arrived at EDR: 10/26/2016	Telephone: 202-564-2496
Date Made Active in Reports: 02/03/2017	Last EDR Contact: 09/26/2017
Number of Days to Update: 100	Next Scheduled EDR Contact: 01/08/2018
	Data Release Frequency: Annually

## US AIRS MINOR: Air Facility System Data

A listing of minor source facilities.

Date of Government Version: 10/12/2016	Source: EPA
Date Data Arrived at EDR: 10/26/2016	Telephone: 202-564-2496
Date Made Active in Reports: 02/03/2017	Last EDR Contact: 09/26/2017
Number of Days to Update: 100	Next Scheduled EDR Contact: 01/08/2018
	Data Release Frequency: Annually

## US MINES: Mines Master Index File

Contains all mine identification numbers issued for mines active or opened since 1971. The data also includes violation information.

Date of Government Version: 08/03/2022	Source: Department of Labor, Mine Safety and Health Administration
Date Data Arrived at EDR: 08/17/2022	Telephone: 303-231-5959
Date Made Active in Reports: 08/31/2022	Last EDR Contact: 08/17/2022
Number of Days to Update: 14	Next Scheduled EDR Contact: 12/05/2022
	Data Release Frequency: Semi-Annually

## MINES VIOLATIONS: MSHA Violation Assessment Data

Mines violation and assessment information. Department of Labor, Mine Safety & Health Administration.

Date of Government Version: 08/01/2022	Source: DOL, Mine Safety & Health Admi
Date Data Arrived at EDR: 08/02/2022	Telephone: 202-693-9424
Date Made Active in Reports: 09/30/2022	Last EDR Contact: 10/04/2022
Number of Days to Update: 59	Next Scheduled EDR Contact: 12/12/2022
	Data Release Frequency: Quarterly

# GOVERNMENT RECORDS SEARCHED / DATA CURRENCY TRACKING

## US MINES 2: Ferrous and Nonferrous Metal Mines Database Listing

This map layer includes ferrous (ferrous metal mines are facilities that extract ferrous metals, such as iron ore or molybdenum) and nonferrous (Nonferrous metal mines are facilities that extract nonferrous metals, such as gold, silver, copper, zinc, and lead) metal mines in the United States.

Date of Government Version: 05/06/2020	Source: USGS
Date Data Arrived at EDR: 05/27/2020	Telephone: 703-648-7709
Date Made Active in Reports: 08/13/2020	Last EDR Contact: 08/17/2022
Number of Days to Update: 78	Next Scheduled EDR Contact: 12/05/2022
	Data Release Frequency: Varies

## US MINES 3: Active Mines & Mineral Plants Database Listing

Active Mines and Mineral Processing Plant operations for commodities monitored by the Minerals Information Team of the USGS.

Date of Government Version: 04/14/2011	Source: USGS
Date Data Arrived at EDR: 06/08/2011	Telephone: 703-648-7709
Date Made Active in Reports: 09/13/2011	Last EDR Contact: 08/17/2022
Number of Days to Update: 97	Next Scheduled EDR Contact: 12/05/2022
	Data Release Frequency: Varies

## ABANDONED MINES: Abandoned Mines

An inventory of land and water impacted by past mining (primarily coal mining) is maintained by OSMRE to provide information needed to implement the Surface Mining Control and Reclamation Act of 1977 (SMCRA). The inventory contains information on the location, type, and extent of AML impacts, as well as, information on the cost associated with the reclamation of those problems. The inventory is based upon field surveys by State, Tribal, and OSMRE program officials. It is dynamic to the extent that it is modified as new problems are identified and existing problems are reclaimed.

Date of Government Version: 06/14/2022	Source: Department of Interior
Date Data Arrived at EDR: 06/15/2022	Telephone: 202-208-2609
Date Made Active in Reports: 08/22/2022	Last EDR Contact: 09/13/2022
Number of Days to Update: 68	Next Scheduled EDR Contact: 12/19/2022
	Data Release Frequency: Quarterly

## FINDS: Facility Index System/Facility Registry System

Facility Index System. FINDS contains both facility information and 'pointers' to other sources that contain more detail. EDR includes the following FINDS databases in this report: PCS (Permit Compliance System), AIRS (Aerometric Information Retrieval System), DOCKET (Enforcement Docket used to manage and track information on civil judicial enforcement cases for all environmental statutes), FURS (Federal Underground Injection Control), C-DOCKET (Criminal Docket System used to track criminal enforcement actions for all environmental statutes), FFIS (Federal Facilities Information System), STATE (State Environmental Laws and Statutes), and PADS (PCB Activity Data System).

Date of Government Version: 08/03/2022	Source: EPA
Date Data Arrived at EDR: 08/25/2022	Telephone: (404) 562-9900
Date Made Active in Reports: 10/24/2022	Last EDR Contact: 08/25/2022
Number of Days to Update: 60	Next Scheduled EDR Contact: 12/12/2022
	Data Release Frequency: Quarterly

## ECHO: Enforcement & Compliance History Information

ECHO provides integrated compliance and enforcement information for about 800,000 regulated facilities nationwide.

Date of Government Version: 06/25/2022	Source: Environmental Protection Agency
Date Data Arrived at EDR: 07/01/2022	Telephone: 202-564-2280
Date Made Active in Reports: 09/30/2022	Last EDR Contact: 09/30/2022
Number of Days to Update: 91	Next Scheduled EDR Contact: 01/16/2023
	Data Release Frequency: Quarterly

## DOCKET HWC: Hazardous Waste Compliance Docket Listing

A complete list of the Federal Agency Hazardous Waste Compliance Docket Facilities.



# GOVERNMENT RECORDS SEARCHED / DATA CURRENCY TRACKING

Date of Government Version: 05/06/2021  
Date Data Arrived at EDR: 05/21/2021  
Date Made Active in Reports: 08/11/2021  
Number of Days to Update: 82

Source: Environmental Protection Agency  
Telephone: 202-564-0527  
Last EDR Contact: 08/22/2022  
Next Scheduled EDR Contact: 12/05/2022  
Data Release Frequency: Varies

## UXO: Unexploded Ordnance Sites

A listing of unexploded ordnance site locations

Date of Government Version: 12/31/2020  
Date Data Arrived at EDR: 01/11/2022  
Date Made Active in Reports: 02/14/2022  
Number of Days to Update: 34

Source: Department of Defense  
Telephone: 703-704-1564  
Last EDR Contact: 10/05/2022  
Next Scheduled EDR Contact: 01/23/2023  
Data Release Frequency: Varies

## FUELS PROGRAM: EPA Fuels Program Registered Listing

This listing includes facilities that are registered under the Part 80 (Code of Federal Regulations) EPA Fuels Programs. All companies now are required to submit new and updated registrations.

Date of Government Version: 08/11/2022  
Date Data Arrived at EDR: 08/11/2022  
Date Made Active in Reports: 09/30/2022  
Number of Days to Update: 50

Source: EPA  
Telephone: 800-385-6164  
Last EDR Contact: 08/11/2022  
Next Scheduled EDR Contact: 11/28/2022  
Data Release Frequency: Quarterly

## AIRS: Permitted Airs Facility Listing

A listing of permitted air facilities.

Date of Government Version: 05/24/2022  
Date Data Arrived at EDR: 05/25/2022  
Date Made Active in Reports: 08/12/2022  
Number of Days to Update: 79

Source: Department of Health & Environmental Control  
Telephone: 803-898-4279  
Last EDR Contact: 08/22/2022  
Next Scheduled EDR Contact: 12/05/2022  
Data Release Frequency: Varies

## ASBESTOS: Asbestos Notification Listing

Asbestos abatement & demolition project list

Date of Government Version: 04/13/2022  
Date Data Arrived at EDR: 05/09/2022  
Date Made Active in Reports: 05/17/2022  
Number of Days to Update: 8

Source: Department of Health & Environmental Control  
Telephone: 803-898-3882  
Last EDR Contact: 10/11/2022  
Next Scheduled EDR Contact: 01/30/2023  
Data Release Frequency: Varies

## COAL ASH: Coal Ash Disposal Sites

A listing of sites with coal ash ponds.

Date of Government Version: 03/20/2018  
Date Data Arrived at EDR: 03/22/2018  
Date Made Active in Reports: 04/25/2018  
Number of Days to Update: 34

Source: Department of Health & Environmental Control  
Telephone: 803-898-3964  
Last EDR Contact: 09/08/2022  
Next Scheduled EDR Contact: 12/26/2022  
Data Release Frequency: Varies

## DRYCLEANERS: Drycleaner Database

The Drycleaning Facility Restoration Trust Fund database is used to access, prioritize and cleanup contaminated registered drycleaning sites.

Date of Government Version: 01/01/2022  
Date Data Arrived at EDR: 04/27/2022  
Date Made Active in Reports: 07/18/2022  
Number of Days to Update: 82

Source: Department of Health & Environmental Control  
Telephone: 803-898-3882  
Last EDR Contact: 10/28/2022  
Next Scheduled EDR Contact: 02/06/2023  
Data Release Frequency: Annually

# GOVERNMENT RECORDS SEARCHED / DATA CURRENCY TRACKING

## Financial Assurance 1: Financial Assurance Information Listing

Financial assurance information for solid waste facilities. Financial assurance is intended to ensure that resources are available to pay for the cost of closure, post-closure care, and corrective measures if the owner or operator of a regulated facility is unable or unwilling to pay.

Date of Government Version: 06/22/2022	Source: Department of Health & Environmental Control
Date Data Arrived at EDR: 06/23/2022	Telephone: 803-896-4067
Date Made Active in Reports: 09/12/2022	Last EDR Contact: 08/30/2022
Number of Days to Update: 81	Next Scheduled EDR Contact: 12/19/2022
	Data Release Frequency: Semi-Annually

## Financial Assurance 2: Financial Assurance Information Listing

Hazardous waste financial assurance information.

Date of Government Version: 08/01/2022	Source: Department of Health & Environmental Control
Date Data Arrived at EDR: 08/02/2022	Telephone: 803-898-3880
Date Made Active in Reports: 08/25/2022	Last EDR Contact: 07/20/2022
Number of Days to Update: 23	Next Scheduled EDR Contact: 12/19/2022
	Data Release Frequency: Varies

## Financial Assurance 3: Financial Assurance Information Listing

UST financial assurance information.

Date of Government Version: 01/07/2022	Source: Department of Health & Environmental Control
Date Data Arrived at EDR: 01/07/2022	Telephone: 803-898-3880
Date Made Active in Reports: 03/23/2022	Last EDR Contact: 09/28/2022
Number of Days to Update: 75	Next Scheduled EDR Contact: 01/16/2023
	Data Release Frequency: Varies

## GWCI: Groundwater Contamination Inventory

An inventory of all groundwater contamination cases in the state.

Date of Government Version: 07/01/2008	Source: Department of Health and Environmental Control
Date Data Arrived at EDR: 11/06/2008	Telephone: 803-898-3798
Date Made Active in Reports: 11/19/2008	Last EDR Contact: 09/13/2022
Number of Days to Update: 13	Next Scheduled EDR Contact: 01/02/2023
	Data Release Frequency: Annually

## NPDES: Waste Water Treatment Facilities Listing

A listing of waste water treatment facility locations.

Date of Government Version: 07/27/2022	Source: Department of Health & Environmental Control
Date Data Arrived at EDR: 07/27/2022	Telephone: 803-898-4300
Date Made Active in Reports: 10/13/2022	Last EDR Contact: 10/11/2022
Number of Days to Update: 78	Next Scheduled EDR Contact: 01/30/2023
	Data Release Frequency: Varies

## UIC: Underground Injection Wells Listing

A listing of underground injection wells locations.

Date of Government Version: 07/27/2022	Source: Department of Health & Environmental Control
Date Data Arrived at EDR: 07/27/2022	Telephone: 803-898-3799
Date Made Active in Reports: 08/01/2022	Last EDR Contact: 10/20/2022
Number of Days to Update: 5	Next Scheduled EDR Contact: 02/06/2023
	Data Release Frequency: Semi-Annually

## PCS ENF: Enforcement data

No description is available for this data

Date of Government Version: 12/31/2014	Source: EPA
Date Data Arrived at EDR: 02/05/2015	Telephone: 202-564-2497
Date Made Active in Reports: 03/06/2015	Last EDR Contact: 09/28/2022
Number of Days to Update: 29	Next Scheduled EDR Contact: 01/16/2023
	Data Release Frequency: Varies

# GOVERNMENT RECORDS SEARCHED / DATA CURRENCY TRACKING

## MANIFEST: Hazardous Waste Manifest Data

A generator who transports, or offers for transportation, hazardous waste for off-site treatment, storage or disposal must prepare a hazardous waste manifest to accompany such shipment.

Date of Government Version: 12/31/2020  
Date Data Arrived at EDR: 02/03/2022  
Date Made Active in Reports: 05/02/2022  
Number of Days to Update: 88

Source: Department of Health & Environmental Control  
Telephone: 803-898-3796  
Last EDR Contact: 10/27/2022  
Next Scheduled EDR Contact: 02/16/2023  
Data Release Frequency: Annually

## PCS: Permit Compliance System

PCS is a computerized management information system that contains data on National Pollutant Discharge Elimination System (NPDES) permit holding facilities. PCS tracks the permit, compliance, and enforcement status of NPDES facilities.

Date of Government Version: 07/14/2011  
Date Data Arrived at EDR: 08/05/2011  
Date Made Active in Reports: 09/29/2011  
Number of Days to Update: 55

Source: EPA, Office of Water  
Telephone: 202-564-2496  
Last EDR Contact: 09/28/2022  
Next Scheduled EDR Contact: 01/16/2023  
Data Release Frequency: Semi-Annually

## PCS INACTIVE: Listing of Inactive PCS Permits

An inactive permit is a facility that has shut down or is no longer discharging.

Date of Government Version: 11/05/2014  
Date Data Arrived at EDR: 01/06/2015  
Date Made Active in Reports: 05/06/2015  
Number of Days to Update: 120

Source: EPA  
Telephone: 202-564-2496  
Last EDR Contact: 09/28/2022  
Next Scheduled EDR Contact: 01/16/2023  
Data Release Frequency: Semi-Annually

## MINES MRDS: Mineral Resources Data System Mineral Resources Data System

Date of Government Version: 04/06/2018  
Date Data Arrived at EDR: 10/21/2019  
Date Made Active in Reports: 10/24/2019  
Number of Days to Update: 3

Source: USGS  
Telephone: 703-648-6533  
Last EDR Contact: 08/17/2022  
Next Scheduled EDR Contact: 12/05/2022  
Data Release Frequency: Varies

## EDR HIGH RISK HISTORICAL RECORDS

### ***EDR Exclusive Records***

#### EDR MGP: EDR Proprietary Manufactured Gas Plants

The EDR Proprietary Manufactured Gas Plant Database includes records of coal gas plants (manufactured gas plants) compiled by EDR's researchers. Manufactured gas sites were used in the United States from the 1800's to 1950's to produce a gas that could be distributed and used as fuel. These plants used whale oil, rosin, coal, or a mixture of coal, oil, and water that also produced a significant amount of waste. Many of the byproducts of the gas production, such as coal tar (oily waste containing volatile and non-volatile chemicals), sludges, oils and other compounds are potentially hazardous to human health and the environment. The byproduct from this process was frequently disposed of directly at the plant site and can remain or spread slowly, serving as a continuous source of soil and groundwater contamination.

Date of Government Version: N/A  
Date Data Arrived at EDR: N/A  
Date Made Active in Reports: N/A  
Number of Days to Update: N/A

Source: EDR, Inc.  
Telephone: N/A  
Last EDR Contact: N/A  
Next Scheduled EDR Contact: N/A  
Data Release Frequency: No Update Planned

#### EDR Hist Auto: EDR Exclusive Historical Auto Stations

EDR has searched selected national collections of business directories and has collected listings of potential gas station/filling station/service station sites that were available to EDR researchers. EDR's review was limited to those categories of sources that might, in EDR's opinion, include gas station/filling station/service station establishments. The categories reviewed included, but were not limited to gas, gas station, gasoline station, filling station, auto, automobile repair, auto service station, service station, etc. This database falls within a category of information EDR classifies as "High Risk Historical Records", or HRHR. EDR's HRHR effort presents unique and sometimes proprietary data about past sites and operations that typically create environmental concerns, but may not show up in current government records searches.

# GOVERNMENT RECORDS SEARCHED / DATA CURRENCY TRACKING

Date of Government Version: N/A  
Date Data Arrived at EDR: N/A  
Date Made Active in Reports: N/A  
Number of Days to Update: N/A

Source: EDR, Inc.  
Telephone: N/A  
Last EDR Contact: N/A  
Next Scheduled EDR Contact: N/A  
Data Release Frequency: Varies

## EDR Hist Cleaner: EDR Exclusive Historical Cleaners

EDR has searched selected national collections of business directories and has collected listings of potential dry cleaner sites that were available to EDR researchers. EDR's review was limited to those categories of sources that might, in EDR's opinion, include dry cleaning establishments. The categories reviewed included, but were not limited to dry cleaners, cleaners, laundry, laundromat, cleaning/laundry, wash & dry etc. This database falls within a category of information EDR classifies as "High Risk Historical Records", or HRHR. EDR's HRHR effort presents unique and sometimes proprietary data about past sites and operations that typically create environmental concerns, but may not show up in current government records searches.

Date of Government Version: N/A  
Date Data Arrived at EDR: N/A  
Date Made Active in Reports: N/A  
Number of Days to Update: N/A

Source: EDR, Inc.  
Telephone: N/A  
Last EDR Contact: N/A  
Next Scheduled EDR Contact: N/A  
Data Release Frequency: Varies

## EDR RECOVERED GOVERNMENT ARCHIVES

### *Exclusive Recovered Govt. Archives*

#### RGA HWS: Recovered Government Archive State Hazardous Waste Facilities List

The EDR Recovered Government Archive State Hazardous Waste database provides a list of SHWS incidents derived from historical databases and includes many records that no longer appear in current government lists. Compiled from Records formerly available from the Department of Health and Environmental Control in South Carolina.

Date of Government Version: N/A  
Date Data Arrived at EDR: 07/01/2013  
Date Made Active in Reports: 01/03/2014  
Number of Days to Update: 186

Source: Department of Health and Environmental Control  
Telephone: N/A  
Last EDR Contact: 06/01/2012  
Next Scheduled EDR Contact: N/A  
Data Release Frequency: Varies

#### RGA LF: Recovered Government Archive Solid Waste Facilities List

The EDR Recovered Government Archive Landfill database provides a list of landfills derived from historical databases and includes many records that no longer appear in current government lists. Compiled from Records formerly available from the Department of Health and Environmental Control in South Carolina.

Date of Government Version: N/A  
Date Data Arrived at EDR: 07/01/2013  
Date Made Active in Reports: 01/15/2014  
Number of Days to Update: 198

Source: Department of Health and Environmental Control  
Telephone: N/A  
Last EDR Contact: 06/01/2012  
Next Scheduled EDR Contact: N/A  
Data Release Frequency: Varies

#### RGA LUST: Recovered Government Archive Leaking Underground Storage Tank

The EDR Recovered Government Archive Leaking Underground Storage Tank database provides a list of LUST incidents derived from historical databases and includes many records that no longer appear in current government lists. Compiled from Records formerly available from the Department of Health and Environmental Control in South Carolina.

Date of Government Version: N/A  
Date Data Arrived at EDR: 07/01/2013  
Date Made Active in Reports: 01/03/2014  
Number of Days to Update: 186

Source: Department of Health and Environmental Control  
Telephone: N/A  
Last EDR Contact: 06/01/2012  
Next Scheduled EDR Contact: N/A  
Data Release Frequency: Varies

# GOVERNMENT RECORDS SEARCHED / DATA CURRENCY TRACKING

## OTHER DATABASE(S)

Depending on the geographic area covered by this report, the data provided in these specialty databases may or may not be complete. For example, the existence of wetlands information data in a specific report does not mean that all wetlands in the area covered by the report are included. Moreover, the absence of any reported wetlands information does not necessarily mean that wetlands do not exist in the area covered by the report.

### CT MANIFEST: Hazardous Waste Manifest Data

Facility and manifest data. Manifest is a document that lists and tracks hazardous waste from the generator through transporters to a tsd facility.

Date of Government Version: 08/08/2022	Source: Department of Energy & Environmental Protection
Date Data Arrived at EDR: 08/08/2022	Telephone: 860-424-3375
Date Made Active in Reports: 10/21/2022	Last EDR Contact: 08/08/2022
Number of Days to Update: 74	Next Scheduled EDR Contact: 11/21/2022
	Data Release Frequency: No Update Planned

### NJ MANIFEST: Manifest Information

Hazardous waste manifest information.

Date of Government Version: 12/31/2018	Source: Department of Environmental Protection
Date Data Arrived at EDR: 04/10/2019	Telephone: N/A
Date Made Active in Reports: 05/16/2019	Last EDR Contact: 10/03/2022
Number of Days to Update: 36	Next Scheduled EDR Contact: 01/16/2023
	Data Release Frequency: Annually

### NY MANIFEST: Facility and Manifest Data

Manifest is a document that lists and tracks hazardous waste from the generator through transporters to a TSD facility.

Date of Government Version: 01/01/2019	Source: Department of Environmental Conservation
Date Data Arrived at EDR: 10/29/2021	Telephone: 518-402-8651
Date Made Active in Reports: 01/19/2022	Last EDR Contact: 10/28/2022
Number of Days to Update: 82	Next Scheduled EDR Contact: 02/06/2023
	Data Release Frequency: Quarterly

### PA MANIFEST: Manifest Information

Hazardous waste manifest information.

Date of Government Version: 06/30/2018	Source: Department of Environmental Protection
Date Data Arrived at EDR: 07/19/2019	Telephone: 717-783-8990
Date Made Active in Reports: 09/10/2019	Last EDR Contact: 10/05/2022
Number of Days to Update: 53	Next Scheduled EDR Contact: 01/23/2023
	Data Release Frequency: Annually

### RI MANIFEST: Manifest information

Hazardous waste manifest information

Date of Government Version: 12/31/2020	Source: Department of Environmental Management
Date Data Arrived at EDR: 11/30/2021	Telephone: 401-222-2797
Date Made Active in Reports: 02/18/2022	Last EDR Contact: 08/10/2022
Number of Days to Update: 80	Next Scheduled EDR Contact: 11/28/2022
	Data Release Frequency: Annually

### WI MANIFEST: Manifest Information

Hazardous waste manifest information.

Date of Government Version: 05/31/2018	Source: Department of Natural Resources
Date Data Arrived at EDR: 06/19/2019	Telephone: N/A
Date Made Active in Reports: 09/03/2019	Last EDR Contact: 08/29/2022
Number of Days to Update: 76	Next Scheduled EDR Contact: 12/19/2022
	Data Release Frequency: Annually

## GOVERNMENT RECORDS SEARCHED / DATA CURRENCY TRACKING

### Oil/Gas Pipelines

Source: Endeavor Business Media

Petroleum Bundle (Crude Oil, Refined Products, Petrochemicals, Gas Liquids (LPG/NGL), and Specialty Gases (Miscellaneous)) N = Natural Gas Bundle (Natural Gas, Gas Liquids (LPG/NGL), and Specialty Gases (Miscellaneous)). This map includes information copyrighted by Endeavor Business Media. This information is provided on a best effort basis and Endeavor Business Media does not guarantee its accuracy nor warrant its fitness for any particular purpose. Such information has been reprinted with the permission of Endeavor Business Media.

### Electric Power Transmission Line Data

Source: Endeavor Business Media

This map includes information copyrighted by Endeavor Business Media. This information is provided on a best effort basis and Endeavor Business Media does not guarantee its accuracy nor warrant its fitness for any particular purpose. Such information has been reprinted with the permission of Endeavor Business Media.

**Sensitive Receptors:** There are individuals deemed sensitive receptors due to their fragile immune systems and special sensitivity to environmental discharges. These sensitive receptors typically include the elderly, the sick, and children. While the location of all sensitive receptors cannot be determined, EDR indicates those buildings and facilities - schools, daycares, hospitals, medical centers, and nursing homes - where individuals who are sensitive receptors are likely to be located.

### AHA Hospitals:

Source: American Hospital Association, Inc.

Telephone: 312-280-5991

The database includes a listing of hospitals based on the American Hospital Association's annual survey of hospitals.

### Medical Centers: Provider of Services Listing

Source: Centers for Medicare & Medicaid Services

Telephone: 410-786-3000

A listing of hospitals with Medicare provider number, produced by Centers of Medicare & Medicaid Services, a federal agency within the U.S. Department of Health and Human Services.

### Nursing Homes

Source: National Institutes of Health

Telephone: 301-594-6248

Information on Medicare and Medicaid certified nursing homes in the United States.

### Public Schools

Source: National Center for Education Statistics

Telephone: 202-502-7300

The National Center for Education Statistics' primary database on elementary and secondary public education in the United States. It is a comprehensive, annual, national statistical database of all public elementary and secondary schools and school districts, which contains data that are comparable across all states.

### Private Schools

Source: National Center for Education Statistics

Telephone: 202-502-7300

The National Center for Education Statistics' primary database on private school locations in the United States.

### Daycare Centers: Child Day Care List

Source: Department of Social Services

Telephone: 803-898-7345

**Flood Zone Data:** This data was obtained from the Federal Emergency Management Agency (FEMA). It depicts 100-year and 500-year flood zones as defined by FEMA. It includes the National Flood Hazard Layer (NFHL) which incorporates Flood Insurance Rate Map (FIRM) data and Q3 data from FEMA in areas not covered by NFHL.

Source: FEMA

Telephone: 877-336-2627

Date of Government Version: 2003, 2015

**NWI:** National Wetlands Inventory. This data, available in select counties across the country, was obtained by EDR in 2002, 2005, 2010 and 2015 from the U.S. Fish and Wildlife Service.

### State Wetlands Data: Wetlands Inventory

Source: Department of Natural Resources

Telephone: 803-734-9494



# GOVERNMENT RECORDS SEARCHED / DATA CURRENCY TRACKING

Current USGS 7.5 Minute Topographic Map  
Source: U.S. Geological Survey

## STREET AND ADDRESS INFORMATION

© 2015 TomTom North America, Inc. All rights reserved. This material is proprietary and the subject of copyright protection and other intellectual property rights owned by or licensed to Tele Atlas North America, Inc. The use of this material is subject to the terms of a license agreement. You will be held liable for any unauthorized copying or disclosure of this material.

# GEOCHECK® - PHYSICAL SETTING SOURCE ADDENDUM

## TARGET PROPERTY ADDRESS

SC 183 OVER TWELVEMILE CREEK  
SC 183  
PICKENS, SC 29671

## TARGET PROPERTY COORDINATES

Latitude (North): 34.8756 - 34° 52' 32.16"  
Longitude (West): 82.74368 - 82° 44' 37.25"  
Universal Transverse Mercator: Zone 17  
UTM X (Meters): 340633.6  
UTM Y (Meters): 3860437.5  
Elevation: 902 ft. above sea level

## USGS TOPOGRAPHIC MAP

Target Property Map: Version Date:	15795351 PICKENS, SC 2020
Southeast Map: Version Date:	15795335 LIBERTY, SC 2020
Southwest Map: Version Date:	15795367 SIX MILE, SC 2020
Northwest Map: Version Date:	15795369 SUNSET, SC 2020

EDR's GeoCheck Physical Setting Source Addendum is provided to assist the environmental professional in forming an opinion about the impact of potential contaminant migration.

Assessment of the impact of contaminant migration generally has two principle investigative components:

1. Groundwater flow direction, and
2. Groundwater flow velocity.

Groundwater flow direction may be impacted by surface topography, hydrology, hydrogeology, characteristics of the soil, and nearby wells. Groundwater flow velocity is generally impacted by the nature of the geologic strata.

# GEOCHECK® - PHYSICAL SETTING SOURCE SUMMARY

## GROUNDWATER FLOW DIRECTION INFORMATION

Groundwater flow direction for a particular site is best determined by a qualified environmental professional using site-specific well data. If such data is not reasonably ascertainable, it may be necessary to rely on other sources of information, such as surface topographic information, hydrologic information, hydrogeologic data collected on nearby properties, and regional groundwater flow information (from deep aquifers).

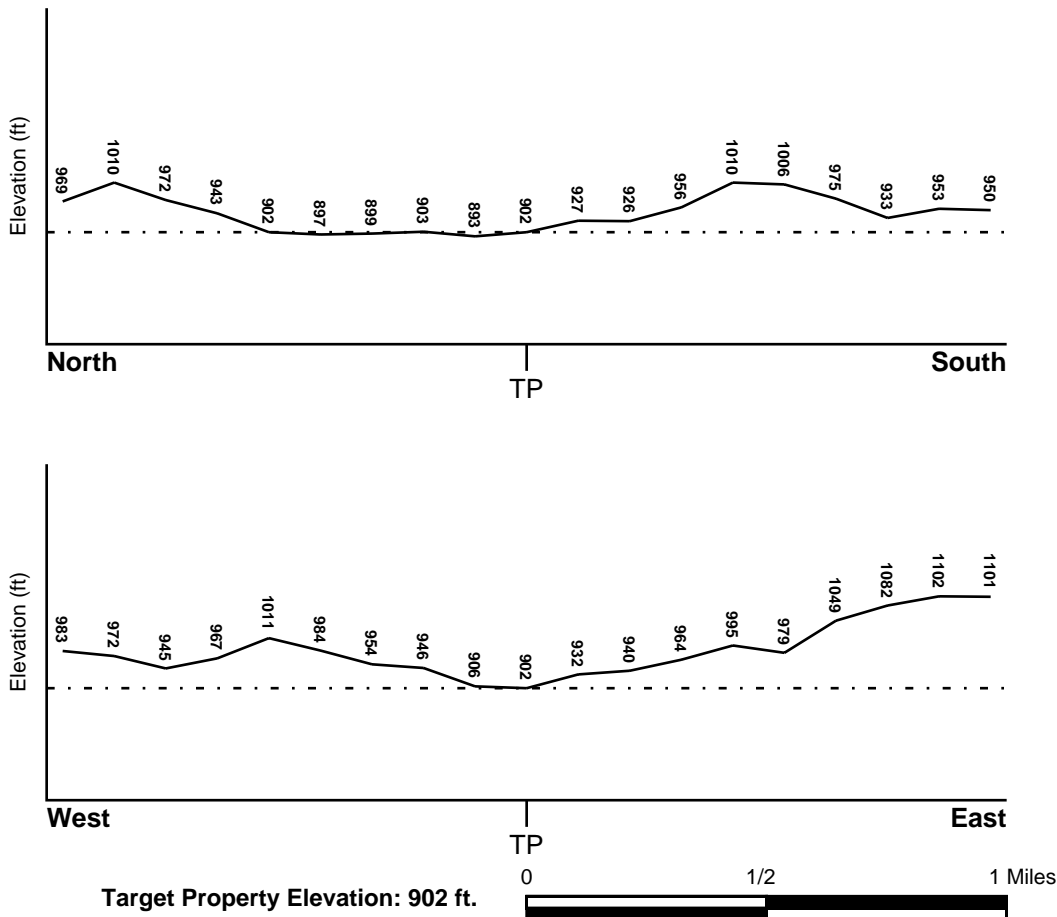
## TOPOGRAPHIC INFORMATION

Surface topography may be indicative of the direction of surficial groundwater flow. This information can be used to assist the environmental professional in forming an opinion about the impact of nearby contaminated properties or, should contamination exist on the target property, what downgradient sites might be impacted.

## TARGET PROPERTY TOPOGRAPHY

General Topographic Gradient: General SSW

## SURROUNDING TOPOGRAPHY: ELEVATION PROFILES



Source: Topography has been determined from the USGS 7.5' Digital Elevation Model and should be evaluated on a relative (not an absolute) basis. Relative elevation information between sites of close proximity should be field verified.

# GEOCHECK® - PHYSICAL SETTING SOURCE SUMMARY

## HYDROLOGIC INFORMATION

Surface water can act as a hydrologic barrier to groundwater flow. Such hydrologic information can be used to assist the environmental professional in forming an opinion about the impact of nearby contaminated properties or, should contamination exist on the target property, what downgradient sites might be impacted.

Refer to the Physical Setting Source Map following this summary for hydrologic information (major waterways and bodies of water).

## **FEMA FLOOD ZONE**

<u>Flood Plain Panel at Target Property</u>	<u>FEMA Source Type</u>
45077C0165D	FEMA FIRM Flood data
<u>Additional Panels in search area:</u>	<u>FEMA Source Type</u>
45077C0145D	FEMA FIRM Flood data
45077C0260D	FEMA FIRM Flood data
45077C0280D	FEMA FIRM Flood data

## **NATIONAL WETLAND INVENTORY**

<u>NWI Quad at Target Property</u>	<u>NWI Electronic Data Coverage</u>
NOT AVAILABLE	YES - refer to the Overview Map and Detail Map

## **HYDROGEOLOGIC INFORMATION**

Hydrogeologic information obtained by installation of wells on a specific site can often be an indicator of groundwater flow direction in the immediate area. Such hydrogeologic information can be used to assist the environmental professional in forming an opinion about the impact of nearby contaminated properties or, should contamination exist on the target property, what downgradient sites might be impacted.

## **AQUIFLOW®**

Search Radius: 1.000 Mile.

EDR has developed the AQUIFLOW Information System to provide data on the general direction of groundwater flow at specific points. EDR has reviewed reports submitted by environmental professionals to regulatory authorities at select sites and has extracted the date of the report, groundwater flow direction as determined hydrogeologically, and the depth to water table.

<u>MAP ID</u>	<u>LOCATION FROM TP</u>	<u>GENERAL DIRECTION GROUNDWATER FLOW</u>
Not Reported		

## **GEOCHECK® - PHYSICAL SETTING SOURCE SUMMARY**

### **GROUNDWATER FLOW VELOCITY INFORMATION**

Groundwater flow velocity information for a particular site is best determined by a qualified environmental professional using site specific geologic and soil strata data. If such data are not reasonably ascertainable, it may be necessary to rely on other sources of information, including geologic age identification, rock stratigraphic unit and soil characteristics data collected on nearby properties and regional soil information. In general, contaminant plumes move more quickly through sandy-gravelly types of soils than silty-clayey types of soils.

### **GEOLOGIC INFORMATION IN GENERAL AREA OF TARGET PROPERTY**

Geologic information can be used by the environmental professional in forming an opinion about the relative speed at which contaminant migration may be occurring.

#### **ROCK STRATIGRAPHIC UNIT**

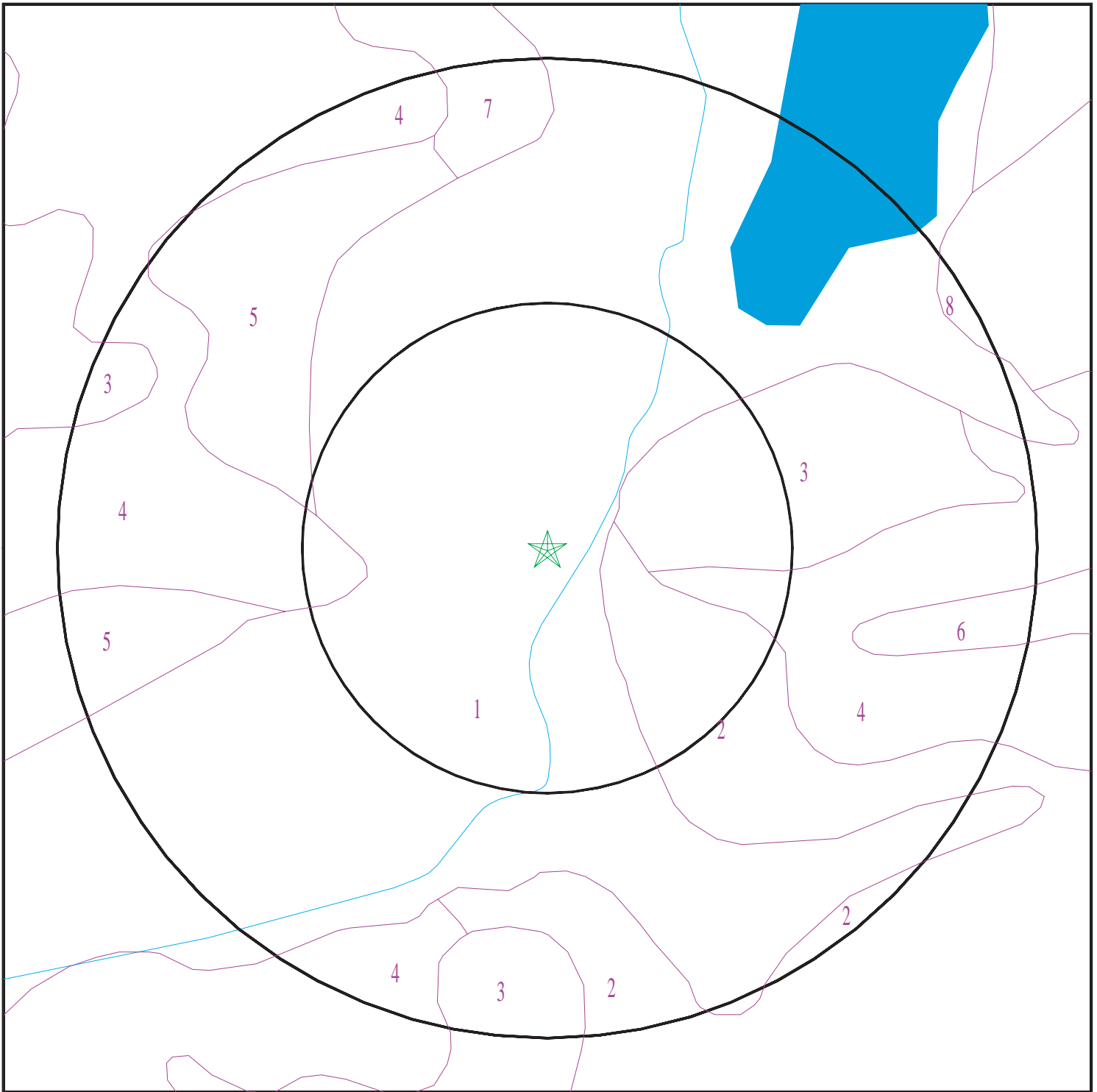
Era: Paleozoic  
System: Pennsylvanian  
Series: Felsic paragneiss and schist  
Code: mm1 (*decoded above as Era, System & Series*)

#### **GEOLOGIC AGE IDENTIFICATION**

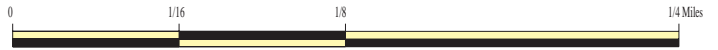
Category: Metamorphic Rocks

Geologic Age and Rock Stratigraphic Unit Source: P.G. Schruben, R.E. Arndt and W.J. Bawiec, Geology of the Conterminous U.S. at 1:2,500,000 Scale - a digital representation of the 1974 P.B. King and H.M. Beikman Map, USGS Digital Data Series DDS - 11 (1994).

# SSURGO SOIL MAP - 7167650.2s



- ★ Target Property
- SSURGO Soil
- Water



SITE NAME: SC 183 over Twelvemile Creek  
ADDRESS: SC 183  
Pickens SC 29671  
LAT/LONG: 34.8756 / 82.74368

CLIENT: F&ME Consultants  
CONTACT: Rodney Wingard  
INQUIRY #: 7167650.2s  
DATE: November 02, 2022 5:14 pm



# GEOCHECK® - PHYSICAL SETTING SOURCE SUMMARY

## DOMINANT SOIL COMPOSITION IN GENERAL AREA OF TARGET PROPERTY

The U.S. Department of Agriculture's (USDA) Soil Conservation Service (SCS) leads the National Cooperative Soil Survey (NCSS) and is responsible for collecting, storing, maintaining and distributing soil survey information for privately owned lands in the United States. A soil map in a soil survey is a representation of soil patterns in a landscape. The following information is based on Soil Conservation Service SSURGO data.

### Soil Map ID: 1

Soil Component Name: CONGAREE

Soil Surface Texture: loam

Hydrologic Group: Class B - Moderate infiltration rates. Deep and moderately deep, moderately well and well drained soils with moderately coarse textures.

Soil Drainage Class: Moderately well drained

Hydric Status: Not hydric

Corrosion Potential - Uncoated Steel: Moderate

Depth to Bedrock Min: > 0 inches

Depth to Watertable Min: > 99 inches

Soil Layer Information							
Layer	Boundary		Soil Texture Class	Classification		Saturated hydraulic conductivity micro m/sec	Soil Reaction (pH)
	Upper	Lower		AASHTO Group	Unified Soil		
1	0 inches	7 inches	loam	Not reported	Not reported	Max: 14 Min: 4	Max: 7.3 Min: 4.5
2	7 inches	51 inches	silty clay loam	Not reported	Not reported	Max: 14 Min: 4	Max: 7.3 Min: 4.5

### Soil Map ID: 2

Soil Component Name: PACOLET

Soil Surface Texture: sandy loam

Hydrologic Group: Class B - Moderate infiltration rates. Deep and moderately deep, moderately well and well drained soils with moderately coarse textures.

Soil Drainage Class: Well drained

## GEOCHECK® - PHYSICAL SETTING SOURCE SUMMARY

Hydric Status: Not hydric

Corrosion Potential - Uncoated Steel: High

Depth to Bedrock Min: > 0 inches

Depth to Watertable Min: > 0 inches

Soil Layer Information							
Layer	Boundary		Soil Texture Class	Classification		Saturated hydraulic conductivity micro m/sec	Soil Reaction (pH)
	Upper	Lower		AASHTO Group	Unified Soil		
1	0 inches	5 inches	sandy loam	Not reported	Not reported	Max: 14 Min: 4	Max: 6 Min: 4.5
2	5 inches	24 inches	sandy clay	Not reported	Not reported	Max: 14 Min: 4	Max: 6 Min: 4.5
3	24 inches	31 inches	clay loam	Not reported	Not reported	Max: 14 Min: 4	Max: 6 Min: 4.5
4	31 inches	59 inches	sandy loam	Not reported	Not reported	Max: 14 Min: 4	Max: 6 Min: 4.5

### Soil Map ID: 3

Soil Component Name: HIWASSEE

Soil Surface Texture: sandy loam

Hydrologic Group: Class B - Moderate infiltration rates. Deep and moderately deep, moderately well and well drained soils with moderately coarse textures.

Soil Drainage Class: Well drained

Hydric Status: Not hydric

Corrosion Potential - Uncoated Steel: Moderate

Depth to Bedrock Min: > 0 inches

Depth to Watertable Min: > 0 inches

Soil Layer Information							
Layer	Boundary		Soil Texture Class	Classification		Saturated hydraulic conductivity micro m/sec	Soil Reaction (pH)
	Upper	Lower		AASHTO Group	Unified Soil		
1	0 inches	5 inches	sandy loam	Not reported	Not reported	Max: 14 Min: 4	Max: 6.5 Min: 4.5

## GEOCHECK® - PHYSICAL SETTING SOURCE SUMMARY

Soil Layer Information							
Layer	Boundary		Soil Texture Class	Classification		Saturated hydraulic conductivity micro m/sec	Soil Reaction (pH)
	Upper	Lower		AASHTO Group	Unified Soil		
2	5 inches	50 inches	clay	Not reported	Not reported	Max: 14 Min: 4	Max: 6.5 Min: 4.5
3	50 inches	59 inches	sandy loam	Not reported	Not reported	Max: 14 Min: 4	Max: 6.5 Min: 4.5

### Soil Map ID: 4

Soil Component Name: PACOLET

Soil Surface Texture: sandy loam

Hydrologic Group: Class B - Moderate infiltration rates. Deep and moderately deep, moderately well and well drained soils with moderately coarse textures.

Soil Drainage Class: Well drained

Hydric Status: Not hydric

Corrosion Potential - Uncoated Steel: High

Depth to Bedrock Min: > 0 inches

Depth to Watertable Min: > 0 inches

Soil Layer Information							
Layer	Boundary		Soil Texture Class	Classification		Saturated hydraulic conductivity micro m/sec	Soil Reaction (pH)
	Upper	Lower		AASHTO Group	Unified Soil		
1	0 inches	5 inches	sandy loam	Not reported	Not reported	Max: 14 Min: 4	Max: 6 Min: 4.5
2	5 inches	24 inches	sandy clay	Not reported	Not reported	Max: 14 Min: 4	Max: 6 Min: 4.5
3	24 inches	31 inches	clay loam	Not reported	Not reported	Max: 14 Min: 4	Max: 6 Min: 4.5
4	31 inches	59 inches	sandy loam	Not reported	Not reported	Max: 14 Min: 4	Max: 6 Min: 4.5

## GEOCHECK® - PHYSICAL SETTING SOURCE SUMMARY

### Soil Map ID: 5

Soil Component Name: PACOLET

Soil Surface Texture: fine sandy loam

Hydrologic Group: Class B - Moderate infiltration rates. Deep and moderately deep, moderately well and well drained soils with moderately coarse textures.

Soil Drainage Class: Well drained

Hydric Status: Not hydric

Corrosion Potential - Uncoated Steel: High

Depth to Bedrock Min: > 0 inches

Depth to Watertable Min: > 0 inches

Soil Layer Information							
Layer	Boundary		Soil Texture Class	Classification		Saturated hydraulic conductivity micro m/sec	Soil Reaction (pH)
	Upper	Lower		AASHTO Group	Unified Soil		
1	0 inches	5 inches	fine sandy loam	Not reported	Not reported	Max: 14 Min: 4	Max: 6 Min: 4.5
2	5 inches	24 inches	sandy clay	Not reported	Not reported	Max: 14 Min: 4	Max: 6 Min: 4.5
3	24 inches	31 inches	clay loam	Not reported	Not reported	Max: 14 Min: 4	Max: 6 Min: 4.5
4	31 inches	59 inches	sandy loam	Not reported	Not reported	Max: 14 Min: 4	Max: 6 Min: 4.5

### Soil Map ID: 6

Soil Component Name: CECIL

Soil Surface Texture: sandy loam

Hydrologic Group: Class B - Moderate infiltration rates. Deep and moderately deep, moderately well and well drained soils with moderately coarse textures.

Soil Drainage Class: Well drained

Hydric Status: Not hydric

Corrosion Potential - Uncoated Steel: High

Depth to Bedrock Min: > 0 inches

Depth to Watertable Min: > 0 inches

## GEOCHECK® - PHYSICAL SETTING SOURCE SUMMARY

Soil Layer Information							
Layer	Boundary		Soil Texture Class	Classification		Saturated hydraulic conductivity micro m/sec	Soil Reaction (pH)
	Upper	Lower		AASHTO Group	Unified Soil		
1	0 inches	5 inches	sandy loam	Not reported	Not reported	Max: Min:	Max: Min:
2	5 inches	53 inches	clay	Not reported	Not reported	Max: Min:	Max: Min:
3	53 inches	59 inches	sandy clay loam	Not reported	Not reported	Max: Min:	Max: Min:

### Soil Map ID: 7

Soil Component Name: PACOLET

Soil Surface Texture: clay loam

Hydrologic Group: Class B - Moderate infiltration rates. Deep and moderately deep, moderately well and well drained soils with moderately coarse textures.

Soil Drainage Class: Well drained

Hydric Status: Not hydric

Corrosion Potential - Uncoated Steel: High

Depth to Bedrock Min: > 0 inches

Depth to Watertable Min: > 0 inches

Soil Layer Information							
Layer	Boundary		Soil Texture Class	Classification		Saturated hydraulic conductivity micro m/sec	Soil Reaction (pH)
	Upper	Lower		AASHTO Group	Unified Soil		
1	0 inches	5 inches	clay loam	Not reported	Not reported	Max: 14 Min: 4	Max: 6 Min: 4.5
2	5 inches	24 inches	sandy clay	Not reported	Not reported	Max: 14 Min: 4	Max: 6 Min: 4.5
3	24 inches	31 inches	clay loam	Not reported	Not reported	Max: 14 Min: 4	Max: 6 Min: 4.5
4	31 inches	59 inches	sandy loam	Not reported	Not reported	Max: 14 Min: 4	Max: 6 Min: 4.5

# GEOCHECK® - PHYSICAL SETTING SOURCE SUMMARY

**Soil Map ID: 8**

Soil Component Name: CECIL

Soil Surface Texture:  
Hydrologic Group: Class B - Moderate infiltration rates. Deep and moderately deep, moderately well and well drained soils with moderately coarse textures.

Soil Drainage Class: Well drained

Hydric Status: Not hydric

Corrosion Potential - Uncoated Steel: High

Depth to Bedrock Min: > 0 inches

Depth to Watertable Min: > 0 inches

Soil Layer Information							
Layer	Boundary		Soil Texture Class	Classification		Saturated hydraulic conductivity micro m/sec	Soil Reaction (pH)
	Upper	Lower		AASHTO Group	Unified Soil		
1	0 inches	5 inches		Not reported	Not reported	Max: Min:	Max: Min:
2	5 inches	53 inches	clay loam	Not reported	Not reported	Max: Min:	Max: Min:
3	53 inches	59 inches	sandy loam	Not reported	Not reported	Max: Min:	Max: Min:

**LOCAL / REGIONAL WATER AGENCY RECORDS**

EDR Local/Regional Water Agency records provide water well information to assist the environmental professional in assessing sources that may impact ground water flow direction, and in forming an opinion about the impact of contaminant migration on nearby drinking water wells.

**WELL SEARCH DISTANCE INFORMATION**

<u>DATABASE</u>	<u>SEARCH DISTANCE (miles)</u>
Federal USGS	1.000
Federal FRDS PWS	Nearest PWS within 1 mile
State Database	1.000

**FEDERAL USGS WELL INFORMATION**

<u>MAP ID</u>	<u>WELL ID</u>	<u>LOCATION FROM TP</u>
No Wells Found	_____	_____

# GEOCHECK® - PHYSICAL SETTING SOURCE SUMMARY

## FEDERAL FRDS PUBLIC WATER SUPPLY SYSTEM INFORMATION

MAP ID	WELL ID	LOCATION FROM TP
<u>                    </u>	<u>                    </u>	<u>                    </u>
No PWS System Found		

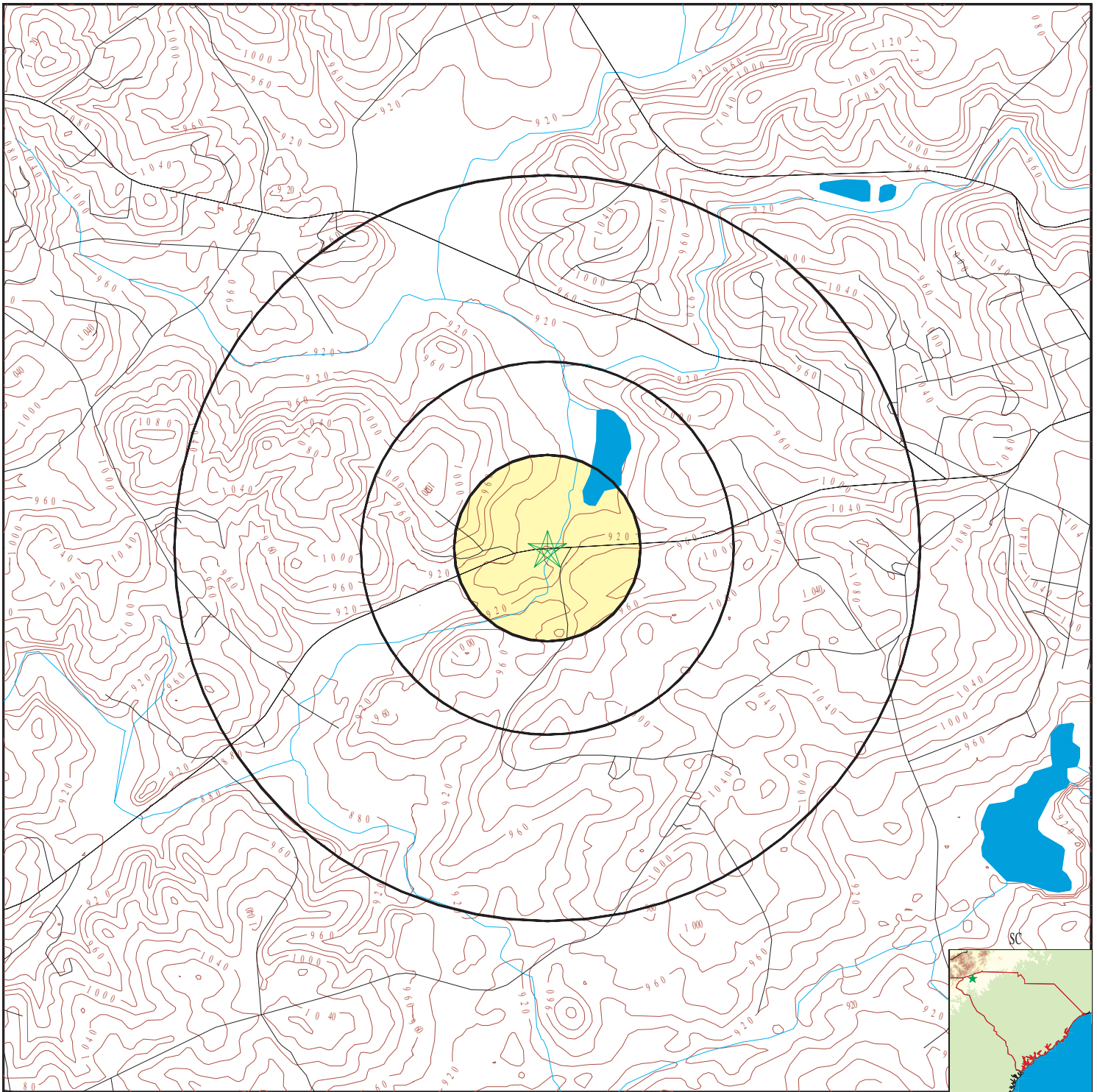
Note: PWS System location is not always the same as well location.








## STATE DATABASE WELL INFORMATION




MAP ID	WELL ID	LOCATION FROM TP
<u>                    </u>	<u>                    </u>	<u>                    </u>
No Wells Found		



# PHYSICAL SETTING SOURCE MAP - 7167650.2s



-  County Boundary
-  Major Roads
-  Contour Lines
-  Earthquake epicenter, Richter 5 or greater
-  Water Wells
-  Public Water Supply Wells
-  Cluster of Multiple Icons

-  Groundwater Flow Direction
-  Indeterminate Groundwater Flow at Location
-  Groundwater Flow Varies at Location



SITE NAME: SC 183 over Twelvemile Creek  
 ADDRESS: SC 183  
 Pickens SC 29671  
 LAT/LONG: 34.8756 / 82.74368

CLIENT: F&ME Consultants  
 CONTACT: Rodney Wingard  
 INQUIRY #: 7167650.2s  
 DATE: November 02, 2022 5:14 pm

# GEOCHECK® - PHYSICAL SETTING SOURCE MAP FINDINGS RADON

## AREA RADON INFORMATION

State Database: SC Radon

### Radon Test Results

Zipcode	Average	Num Tests	Minimum	Maximum	% > 4 pCi/L
29671	5.0	71	0.3	48.1	35.2

Federal EPA Radon Zone for PICKENS County: 2

- Note: Zone 1 indoor average level > 4 pCi/L.  
 : Zone 2 indoor average level >= 2 pCi/L and <= 4 pCi/L.  
 : Zone 3 indoor average level < 2 pCi/L.

Federal Area Radon Information for Zip Code: 29671

Number of sites tested: 7

Area	Average Activity	% <4 pCi/L	% 4-20 pCi/L	% >20 pCi/L
Living Area - 1st Floor	1.257 pCi/L	100%	0%	0%
Living Area - 2nd Floor	Not Reported	Not Reported	Not Reported	Not Reported
Basement	5.467 pCi/L	33%	67%	0%

# PHYSICAL SETTING SOURCE RECORDS SEARCHED

## TOPOGRAPHIC INFORMATION

### USGS 7.5' Digital Elevation Model (DEM)

Source: United States Geologic Survey

EDR acquired the USGS 7.5' Digital Elevation Model in 2002 and updated it in 2006. The 7.5 minute DEM corresponds to the USGS 1:24,000- and 1:25,000-scale topographic quadrangle maps. The DEM provides elevation data with consistent elevation units and projection.

### Current USGS 7.5 Minute Topographic Map

Source: U.S. Geological Survey

## HYDROLOGIC INFORMATION

**Flood Zone Data:** This data was obtained from the Federal Emergency Management Agency (FEMA). It depicts 100-year and 500-year flood zones as defined by FEMA. It includes the National Flood Hazard Layer (NFHL) which incorporates Flood Insurance Rate Map (FIRM) data and Q3 data from FEMA in areas not covered by NFHL.

Source: FEMA

Telephone: 877-336-2627

Date of Government Version: 2003, 2015

**NWI:** National Wetlands Inventory. This data, available in select counties across the country, was obtained by EDR in 2002, 2005, 2010 and 2015 from the U.S. Fish and Wildlife Service.

### State Wetlands Data: Wetlands Inventory

Source: Department of Natural Resources

Telephone: 803-734-9494

## HYDROGEOLOGIC INFORMATION

### AQUIFLOW<sup>R</sup> Information System

Source: EDR proprietary database of groundwater flow information

EDR has developed the AQUIFLOW Information System (AIS) to provide data on the general direction of groundwater flow at specific points. EDR has reviewed reports submitted to regulatory authorities at select sites and has extracted the date of the report, hydrogeologically determined groundwater flow direction and depth to water table information.

## GEOLOGIC INFORMATION

### Geologic Age and Rock Stratigraphic Unit

Source: P.G. Schruben, R.E. Arndt and W.J. Bawiec, Geology of the Conterminous U.S. at 1:2,500,000 Scale - A digital representation of the 1974 P.B. King and H.M. Beikman Map, USGS Digital Data Series DDS - 11 (1994).

### STATSGO: State Soil Geographic Database

Source: Department of Agriculture, Natural Resources Conservation Service (NRCS)

The U.S. Department of Agriculture's (USDA) Natural Resources Conservation Service (NRCS) leads the national Conservation Soil Survey (NCSS) and is responsible for collecting, storing, maintaining and distributing soil survey information for privately owned lands in the United States. A soil map in a soil survey is a representation of soil patterns in a landscape. Soil maps for STATSGO are compiled by generalizing more detailed (SSURGO) soil survey maps.

### SSURGO: Soil Survey Geographic Database

Source: Department of Agriculture, Natural Resources Conservation Service (NRCS)

Telephone: 800-672-5559

SSURGO is the most detailed level of mapping done by the Natural Resources Conservation Service, mapping scales generally range from 1:12,000 to 1:63,360. Field mapping methods using national standards are used to construct the soil maps in the Soil Survey Geographic (SSURGO) database. SSURGO digitizing duplicates the original soil survey maps. This level of mapping is designed for use by landowners, townships and county natural resource planning and management.

# PHYSICAL SETTING SOURCE RECORDS SEARCHED

## LOCAL / REGIONAL WATER AGENCY RECORDS

### FEDERAL WATER WELLS

#### PWS: Public Water Systems

Source: EPA/Office of Drinking Water

Telephone: 202-564-3750

Public Water System data from the Federal Reporting Data System. A PWS is any water system which provides water to at least 25 people for at least 60 days annually. PWSs provide water from wells, rivers and other sources.

#### PWS ENF: Public Water Systems Violation and Enforcement Data

Source: EPA/Office of Drinking Water

Telephone: 202-564-3750

Violation and Enforcement data for Public Water Systems from the Safe Drinking Water Information System (SDWIS) after August 1995. Prior to August 1995, the data came from the Federal Reporting Data System (FRDS).

#### USGS Water Wells: USGS National Water Inventory System (NWIS)

This database contains descriptive information on sites where the USGS collects or has collected data on surface water and/or groundwater. The groundwater data includes information on wells, springs, and other sources of groundwater.

### STATE RECORDS

#### South Carolina Water Well Database

Source: Department of Natural Resources

Telephone: 803-734-6440

Water wells in the Coastal Plain counties of South Carolina.

#### Water Well Database

Source: Department of Natural Resources

Telephone: 864-654-1671

A listing of water wells in the Piedmont (upstate) counties.

## OTHER STATE DATABASE INFORMATION

### RADON

#### State Database: SC Radon

Source: Department of Health & Environmental Control

Telephone: 864-241-1090

Radon Test Results by Zip Code

#### Area Radon Information

Source: USGS

Telephone: 703-356-4020

The National Radon Database has been developed by the U.S. Environmental Protection Agency (USEPA) and is a compilation of the EPA/State Residential Radon Survey and the National Residential Radon Survey. The study covers the years 1986 - 1992. Where necessary data has been supplemented by information collected at private sources such as universities and research institutions.

#### EPA Radon Zones

Source: EPA

Telephone: 703-356-4020

Sections 307 & 309 of IRAA directed EPA to list and identify areas of U.S. with the potential for elevated indoor radon levels.

### OTHER

#### Airport Landing Facilities: Private and public use landing facilities

Source: Federal Aviation Administration, 800-457-6656

#### Epicenters: World earthquake epicenters, Richter 5 or greater

Source: Department of Commerce, National Oceanic and Atmospheric Administration

Earthquake Fault Lines: The fault lines displayed on EDR's Topographic map are digitized quaternary faultlines, prepared in 1975 by the United State Geological Survey

# PHYSICAL SETTING SOURCE RECORDS SEARCHED

## STREET AND ADDRESS INFORMATION

© 2015 TomTom North America, Inc. All rights reserved. This material is proprietary and the subject of copyright protection and other intellectual property rights owned by or licensed to Tele Atlas North America, Inc. The use of this material is subject to the terms of a license agreement. You will be held liable for any unauthorized copying or disclosure of this material.

**PICKENS COUNTY FLEA MARKET**

HWY 183

PICKENS, SC 29671

Inquiry Number:

November 3, 2022

**EDR Site Report™**



6 Armstrong Road, 4th floor  
Shelton, CT 06484  
Toll Free: 800.352.0050  
[www.edrnet.com](http://www.edrnet.com)

# TABLE OF CONTENTS

The EDR-Site Report™ is a comprehensive presentation of government filings on a facility identified in a search of federal, state and local environmental databases.

**Section 1: Facility Detail Reports . . . . . Page 3**

All available detailed information from databases where sites are identified.

**Section 2: Databases and Update Information. . . . . Page 5**

Name, source, update dates, contact phone number and description of each of the databases for this report.

***Thank you for your business.***  
Please contact EDR at 1-800-352-0050  
with any questions or comments.

**Disclaimer - Copyright and Trademark Notice**

This report contains information obtained from a variety of public and other sources reasonably available to Environmental Data Resources, Inc. It cannot be concluded from this Report that coverage information for the target and surrounding properties does not exist from other sources. **NO WARRANTY EXPRESSED OR IMPLIED, IS MADE WHATSOEVER IN CONNECTION WITH THIS REPORT. ENVIRONMENTAL DATA RESOURCES, INC. SPECIFICALLY DISCLAIMS THE MAKING OF ANY SUCH WARRANTIES, INCLUDING WITHOUT LIMITATION, MERCHANTABILITY OR FITNESS FOR A PARTICULAR USE OR PURPOSE. ALL RISK IS ASSUMED BY THE USER. IN NO EVENT SHALL ENVIRONMENTAL DATA RESOURCES, INC. BE LIABLE TO ANYONE, WHETHER ARISING OUT OF ERRORS OR OMISSIONS, NEGLIGENCE, ACCIDENT OR ANY OTHER CAUSE, FOR ANY LOSS OR DAMAGE, INCLUDING, WITHOUT LIMITATION, SPECIAL, INCIDENTAL, CONSEQUENTIAL, OR EXEMPLARY DAMAGES. ANY LIABILITY ON THE PART OF ENVIRONMENTAL DATA RESOURCES, INC. IS STRICTLY LIMITED TO A REFUND OF THE AMOUNT PAID FOR THIS REPORT.** Purchaser accepts this report "AS IS". Any analyses, estimates, ratings, or risk codes provided in this report are provided for illustrative purposes only, and are not intended to provide, nor should they be interpreted as providing any facts regarding, or prediction or forecast of, any environmental risk for any property. Only a Phase I Environmental Site Assessment performed by an environmental professional can produce information regarding the environmental risk for any property. Additionally, the information provided in this Report is not to be construed as legal advice.

Copyright 2020 by Environmental Data Resources, Inc. All rights reserved. Reproduction in any media or format, in whole or in part, of any report or map of Environmental Data Resources, Inc., or its affiliates, is prohibited without prior written permission.

EDR and its logos (including Sanborn and Sanborn Map) are trademarks of Environmental Data Resources, Inc. or its affiliates. All other trademarks used herein are the property of their respective owners.



# SECTION 1: FACILITY DETAIL REPORTS

PICKENS COUNTY FLEA MARKET  
HWY 183  
PICKENS, SC 29671  
EDR ID #1003869482

## Databases:

SEMS-ARCHIVE: Superfund Enterprise Management System Archive  
HWS: Site Assessment Section Project List

## SEMS Archive:

Site ID: 0405721  
EPA ID: SCD987582814  
Name: PICKENS COUNTY FLEA MARKET  
Address: HWY 183  
Address 2: Not reported  
City,State,Zip: PICKENS, SC 29671  
Cong District: 03  
FIPS Code: 45077  
FF: N  
NPL: Not on the NPL  
Non NPL Status: NFRAP-Site does not qualify for the NPL based on existing information

## SEMS Archive Detail:

Region: 04  
Site ID: 0405721  
EPA ID: SCD987582814  
Site Name: PICKENS COUNTY FLEA MARKET  
NPL: N  
FF: N  
OU: 00  
Action Code: VS  
Action Name: ARCH SITE  
SEQ: 1  
Start Date: Not reported  
Finish Date: 1995-08-16 04:00:00  
Qual: Not reported  
Current Action Lead: EPA Perf In-Hse

Region: 04  
Site ID: 0405721  
EPA ID: SCD987582814  
Site Name: PICKENS COUNTY FLEA MARKET  
NPL: N  
FF: N  
OU: 00  
Action Code: DS  
Action Name: DISCVRY  
SEQ: 1  
Start Date: 1991-09-16 04:00:00  
Finish Date: 1991-09-16 04:00:00  
Qual: Not reported  
Current Action Lead: EPA Perf

Region: 04  
Site ID: 0405721  
EPA ID: SCD987582814  
Site Name: PICKENS COUNTY FLEA MARKET  
NPL: N  
FF: N  
OU: 00  
Action Code: SI  
Action Name: SI  
SEQ: 1  
Start Date: Not reported  
Finish Date: 1995-08-16 04:00:00  
Qual: N  
Current Action Lead: St Perf

Region: 04  
Site ID: 0405721  
EPA ID: SCD987582814  
Site Name: PICKENS COUNTY FLEA MARKET  
NPL: N  
FF: N  
OU: 00  
Action Code: PA  
Action Name: PA  
SEQ: 1  
Start Date: Not reported  
Finish Date: 1993-06-30 04:00:00  
Qual: H  
Current Action Lead: St Perf

# SECTION 1: FACILITY DETAIL REPORTS

...Continued...

SHWS:

Name: PICKENS COUNTY FLEA MARKET  
Address: HWY 183  
City, State, Zip: PICKENS, SC 29671  
EPA ID: SCD987582814

## SECTION 2: DATABASES AND UPDATE DATES

To maintain currency of the following federal, state and local databases, EDR contacts the appropriate government agency on a monthly or quarterly basis as required.

**Elapsed ASTM days:** Provides confirmation that this report meets or exceeds the 90-day updating requirement of the ASTM standard.

### DATABASES FOUND IN THIS REPORT

#### **SEMS-ARCHIVE: Superfund Enterprise Management System Archive**

Source: EPA

Telephone: 800-424-9346

SEMS-ARCHIVE (Superfund Enterprise Management System Archive) tracks sites that have no further interest under the Federal Superfund Program based on available information. The list was formerly known as the CERCLIS-NFRAP, renamed to SEMS ARCHIVE by the EPA in 2015. EPA may perform a minimal level of assessment work at a site while it is archived if site conditions change and/or new information becomes available. Archived sites have been removed and archived from the inventory of SEMS sites. Archived status indicates that, to the best of EPA's knowledge, assessment at a site has been completed and that EPA has determined no further steps will be taken to list the site on the National Priorities List (NPL), unless information indicates this decision was not appropriate or other considerations require a recommendation for listing at a later time. The decision does not necessarily mean that there is no hazard associated with a given site; it only means that, based upon available information, the location is not judged to be potential NPL site.

Date of Government Version: 07/26/2022  
Database Release Frequency: Quarterly

Date of Last EDR Contact: 11/01/2022  
Date of Next Scheduled Update: 01/23/2023

#### **SC HWS: Site Assessment Section Project List**

Source: Department of Health and Environmental Control

Telephone: 803-898-0835

State Hazardous Waste Sites. State hazardous waste site records are the states' equivalent to CERCLIS. These sites may or may not already be listed on the federal CERCLIS list. Priority sites planned for cleanup using state funds (state equivalent of Superfund) are identified along with sites where cleanup will be paid for by potentially responsible parties. Available information varies by state.

Date of Government Version: 06/16/2022  
Database Release Frequency: Semi-Annually

Date of Last EDR Contact: 08/30/2022  
Date of Next Scheduled Update: 12/19/2022



# Site Information For P-13830 MOSLEYS FOOD MART

## Basic

**Business Address**

1410 WAHALLA HWY  
PICKENS SC 29671

**County**

PICKENS

**Phone**

864-878-7702

**Category**

Retail Sales

**Last Inspection**

2/15/2022

**Tank Owner Business Address**

PATEL, HIREN N  
1018 W MAIN ST  
PICKENS SC 29671-2122

**Tank Owner Phone**

864-993-6302

**Land Owner Business Address**

PATEL, HIREN N  
1018 W MAIN ST  
PICKENS SC 29671-2122

**Land Owner Phone**

864-993-6302

**Operator Business Address**

SHAYONA PROPERTIES LLC  
1018 W MAIN ST  
PICKENS SC 29671-2122

**Operator Phone**

864-878-7702

**Tanks**

1

<b>Billable</b>
1
<b>Abandoned</b>
0
<b>Other</b>
0

Financial Responsibility

[Show/hide financials](#)

<b>Financial Mechanism</b>
Self Insurance 280.101
<b>Expiration Date</b>
5/1/2023

Tanks

[Show/hide tanks](#)

<b>Tank Num.</b>
1
<b>Constr. Date</b>
7/30/1991
<b>Class</b>
P
<b>Tank Const.</b>
Steel Clad
<b>Pipe Const.</b>
Fiberglass reinforced plastic
<b>Operat. Date</b>
1/6/1992
<b>Status</b>
Extended Out-of-Use

**Tank Protect.**

Fiberglass Coating

**Tested**

**Pipe Protect.**

Fiberglass

**Tested**

**Notify**

6/10/1991

**Capacity**

18000

**Tank Cont. Meth.**

Single wall

**Pipe Cont. Meth.**

Single wall

**Variance**

**Product**

Multiple petroleum

**Overfill type**

Drop Tube Shut-off

**Verified**

9/24/2002

**Piping type**

Pressure

**Compliance**

2/15/2022

**Comp. Status**

In Compliance

**Age at Notification**

U

**Dist. to Well (feet)**

101

**Spill Prevention**

7/30/1991

**Left Gal.**

**Owner at ABD**

**Last Use**

**Aband.**

**Method**

**CAS No.**

**Chem.**

**Under Dispenser Cont.**

False

**Drop Tube**

True

**Tank Leak Det.**

Automatic tank gauge

12/1/1999

Automatic tank gauge

12/1/1999

Automatic tank gauge

3/25/2013

**Pipe Leak Det.**

Mechanical Line Leak Detector

3/12/2012

Line Tightness Test

3/12/2012

Line Tightness Test

3/12/2012

Mechanical Line Leak Detector

3/12/2012

Line Tightness Test

3/12/2012

Mechanical Line Leak Detector

3/12/2012



**Releases**

Show/hide releases

No releases found for this site.



# Site Information For N-07115 S C DUNN & SONS INC

## Basic

**Business Address**

1270 WALHALLA HWY 183  
PICKENS SC 29671

**County**

PICKENS

**Phone**

**Category**

**Last Inspection**

9/17/1996

**Tank Owner Business Address**

SC DUNN & SONS INC  
441 E CEDAR ROCK ST  
PICKENS SC 29671

**Tank Owner Phone**

864-878-6049

**Land Owner Business Address**

**Land Owner Phone**

**Operator Business Address**

**Operator Phone**

**Tanks**

2

**Billable**

0

<b>Abandoned</b>
2
<b>Other</b>
0

Financial Responsibility

[Show/hide financials](#)

<b>Financial Mechanism</b>
None
<b>Expiration Date</b>

Tanks

[Show/hide tanks](#)

<b>Tank Num.</b>
1
<b>Constr. Date</b>
<b>Class</b>
N
<b>Tank Const.</b>
Steel
<b>Pipe Const.</b>
Steel
<b>Operat. Date</b>
7/21/1987
<b>Status</b>
Abandoned
<b>Tank Protect.</b>
<b>Tested</b>

**Pipe Protect.**

**Tested**

**Notify**

7/21/1987

**Capacity**

3000

**Tank Cont. Meth.**

Single wall

**Pipe Cont. Meth.**

Single wall

**Variance**

**Product**

Diesel fuel

**Overfill type**

**Verified**

**Piping type**

Suction

**Compliance**

**Comp. Status**

**Age at Notification**

10

**Dist. to Well (feet)**

**Spill Prevention**

**Left Gal.**

**Owner at ABD**

SC DUNN & SONS INC

**Last Use**

**Aband.**

11/30/1996

**Method**

Removed

**CAS No.**

**Chem.**

**Under Dispenser Cont.**

False

**Drop Tube**

False

**Tank Leak Det.**

Tank Tightness Test

**Pipe Leak Det.**

Line Tightness Test

**Tank Num.**

2

**Constr. Date**

**Class**

N

**Tank Const.**

Steel

**Pipe Const.**

Steel

**Operat. Date**

7/21/1987

**Status**

Abandoned

**Tank Protect.**

**Tested**

**Pipe Protect.**

**Tested**

**Notify**

7/21/1987

**Capacity**

560

**Tank Cont. Meth.**

Single wall

**Pipe Cont. Meth.**

Single wall

**Variance**

**Product**

Gasoline

**Overfill type**

**Verified**

**Piping type**

Suction

**Compliance**

**Comp. Status**

**Age at Notification**

25

**Dist. to Well (feet)**

**Spill Prevention**

**Left Gal.**

**Owner at ABD**

SC DUNN & SONS INC

**Last Use**

**Aband.**

11/30/1996

**Method**

Removed

**CAS No.**

**Chem.**

**Under Dispenser Cont.**

False

**Drop Tube**

False

**Tank Leak Det.**

Tank Tightness Test

**Pipe Leak Det.**

Line Tightness Test

**Releases**

[Show/hide releases](#)

**Release No.**

1

**Reported**

1/10/1997

**Status**



**Product**

**Compliance Req?**

False

**NFA**

8/25/1998

**Fin Type**

Unknown

**RBCA / Score**

/

**Compliance Met**

False

**Confirmed**

2/24/1997

**Emergency Resp.**

**Superb Qualified**

**Compliance Date**

**Cleanup Initiated**

2/24/1997

**Abatement Met**

**Superb Determ. Date**

**Fin. Res. Mechanism**

**Cleanup Complete**

2/24/1997

**Transferred**

**Project Manager**

GLYMPH-FANT, REBA M

**Cleanup > MCL**

**Source**

UST

**Responsible Party**

SC DUNN & SONS INC

---

© 2022 South Carolina Department of Health and Environmental Control. All Rights Reserved. 2600 Bull Street, Columbia, SC 29201 (803) 898-DHEC (3432)  
[www.scdhec.gov](http://www.scdhec.gov)



**SC 183 over Twelvemile Creek**

SC 183

Pickens, SC 29671

Inquiry Number: 7167650.8

November 02, 2022

## The EDR Aerial Photo Decade Package



6 Armstrong Road, 4th floor  
Shelton, CT 06484  
Toll Free: 800.352.0050  
[www.edrnet.com](http://www.edrnet.com)

# EDR Aerial Photo Decade Package

11/02/22

**Site Name:**

SC 183 over Twelvemile Creek  
SC 183  
Pickens, SC 29671  
EDR Inquiry # 7167650.8

**Client Name:**

F&ME Consultants  
3112 Devine Street  
Columbia, SC 29205  
Contact: Rodney Wingard



Environmental Data Resources, Inc. (EDR) Aerial Photo Decade Package is a screening tool designed to assist environmental professionals in evaluating potential liability on a target property resulting from past activities. EDR's professional researchers provide digitally reproduced historical aerial photographs, and when available, provide one photo per decade.

**Search Results:**

<u>Year</u>	<u>Scale</u>	<u>Details</u>	<u>Source</u>
2017	1"=500'	Flight Year: 2017	USDA/NAIP
2013	1"=500'	Flight Year: 2013	USDA/NAIP
2009	1"=500'	Flight Year: 2009	USDA/NAIP
2006	1"=500'	Flight Year: 2006	USDA/NAIP
1994	1"=500'	Acquisition Date: February 25, 1994	USGS/DOQQ
1981	1"=500'	Flight Date: March 09, 1981	USDA
1976	1"=500'	Flight Date: February 23, 1976	USGS
1956	1"=500'	Flight Date: March 30, 1956	USGS
1951	1"=500'	Flight Date: May 14, 1951	USDA
1948	1"=500'	Flight Date: March 08, 1948	USGS

**When delivered electronically by EDR, the aerial photo images included with this report are for ONE TIME USE ONLY. Further reproduction of these aerial photo images is prohibited without permission from EDR. For more information contact your EDR Account Executive.**

**Disclaimer - Copyright and Trademark Notice**

This Report contains certain information obtained from a variety of public and other sources reasonably available to Environmental Data Resources, LLC. It cannot be concluded from this Report that coverage information for the target and surrounding properties does not exist from other sources. This Report is provided on an "AS IS", "AS AVAILABLE" basis. NO WARRANTY EXPRESS OR IMPLIED IS MADE WHATSOEVER IN CONNECTION WITH THIS REPORT.

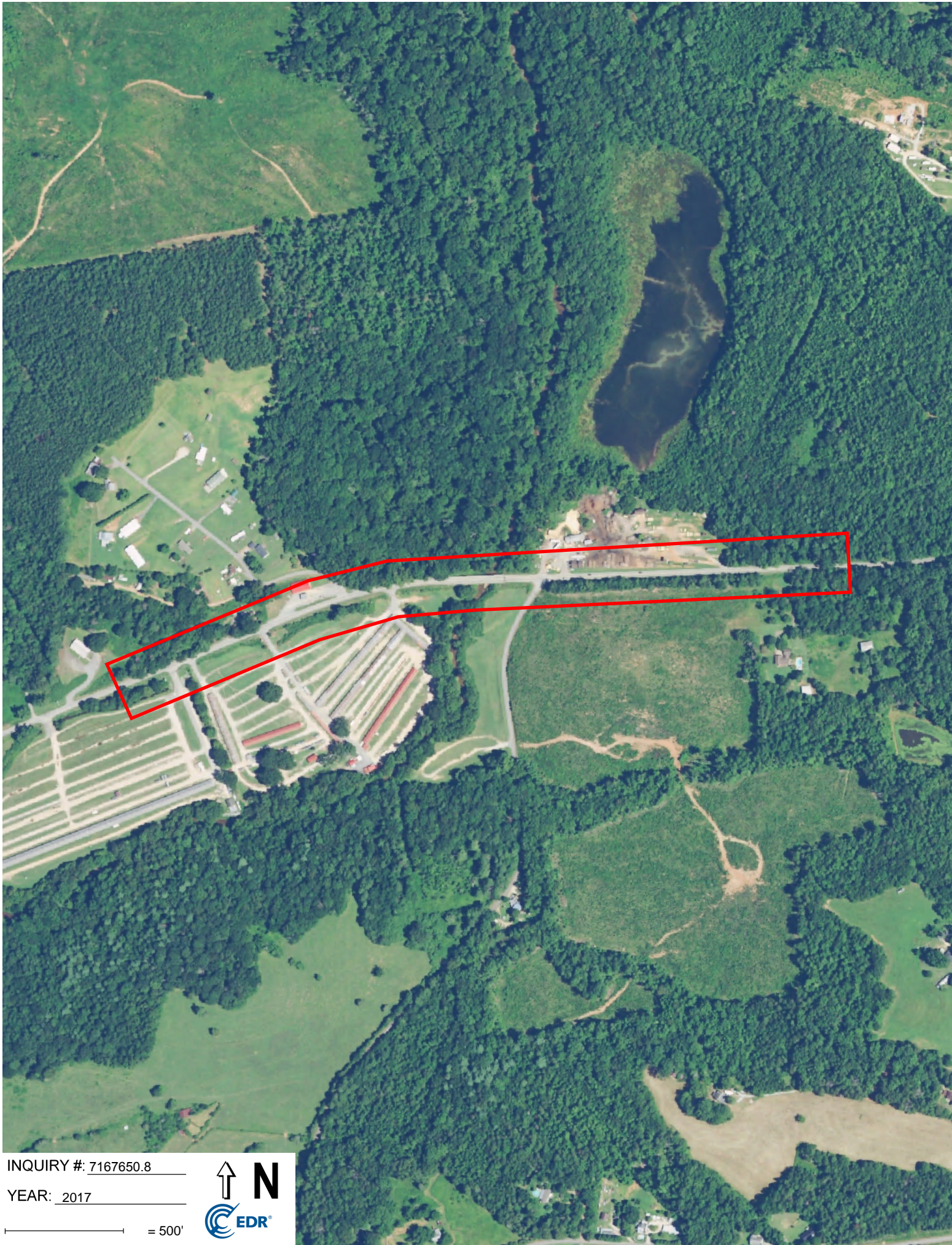
ENVIRONMENTAL DATA RESOURCES, LLC AND ITS SUBSIDIARIES, AFFILIATES AND THIRD PARTY SUPPLIERS DISCLAIM ALL WARRANTIES, OF ANY KIND OR NATURE, EXPRESS OR IMPLIED, ARISING OUT OF OR RELATED TO THIS REPORT OR ANY OF THE DATA AND INFORMATION PROVIDED IN THIS REPORT, INCLUDING WITHOUT LIMITATION, ANY WARRANTIES REGARDING ACCURACY, QUALITY, CORRECTNESS, COMPLETENESS, COMPREHENSIVENESS, SUITABILITY, MERCHANTABILITY, FITNESS FOR A PARTICULAR PURPOSE, TITLE, NON-INFRINGEMENT, MISAPPROPRIATION, OR OTHERWISE. ALL RISK IS ASSUMED BY THE USER. IN NO EVENT SHALL ENVIRONMENTAL DATA RESOURCES, LLC OR ITS SUBSIDIARIES, AFFILIATES OR THIRD PARTY SUPPLIERS BE LIABLE TO ANYONE FOR ANY DIRECT, INCIDENTAL, INDIRECT, SPECIAL, CONSEQUENTIAL OR OTHER DAMAGES OF ANY TYPE OR KIND (INCLUDING BUT NOT LIMITED TO LOSS OF PROFITS, LOSS OF USE, OR LOSS OF DATA), ARISING OUT OF OR IN ANY WAY CONNECTED WITH THIS REPORT OR ANY OF THE DATA AND INFORMATION PROVIDED IN THIS REPORT.

Any analyses, estimates, ratings, environmental risk levels, or risk codes provided in this Report are provided for illustrative purposes only, and are not intended to provide, nor should they be interpreted as providing any facts regarding, or prediction or forecast of, any environmental risk for any property. Only an assessment performed by a qualified environmental professional can provide findings, opinions or conclusions regarding the environmental risk or conditions in, on or at any property.

Copyright 2022 by Environmental Data Resources, Inc. All rights reserved. Reproduction in any media or format, in whole or in part, of any report or map of Environmental Data Resources, Inc., or its affiliates, is prohibited without prior written permission.

EDR and its logos (including Sanborn and Sanborn Map) are trademarks of Environmental Data Resources, LLC or its affiliates. All other trademarks used herein are the property of their respective owners.






INQUIRY #: 7167650.8

YEAR: 2017

— = 500'







INQUIRY #: 7167650.8

YEAR: 2013

— = 500'







INQUIRY #: 7167650.8

YEAR: 2009

— = 500'







INQUIRY #: 7167650.8

YEAR: 2006

— = 500'







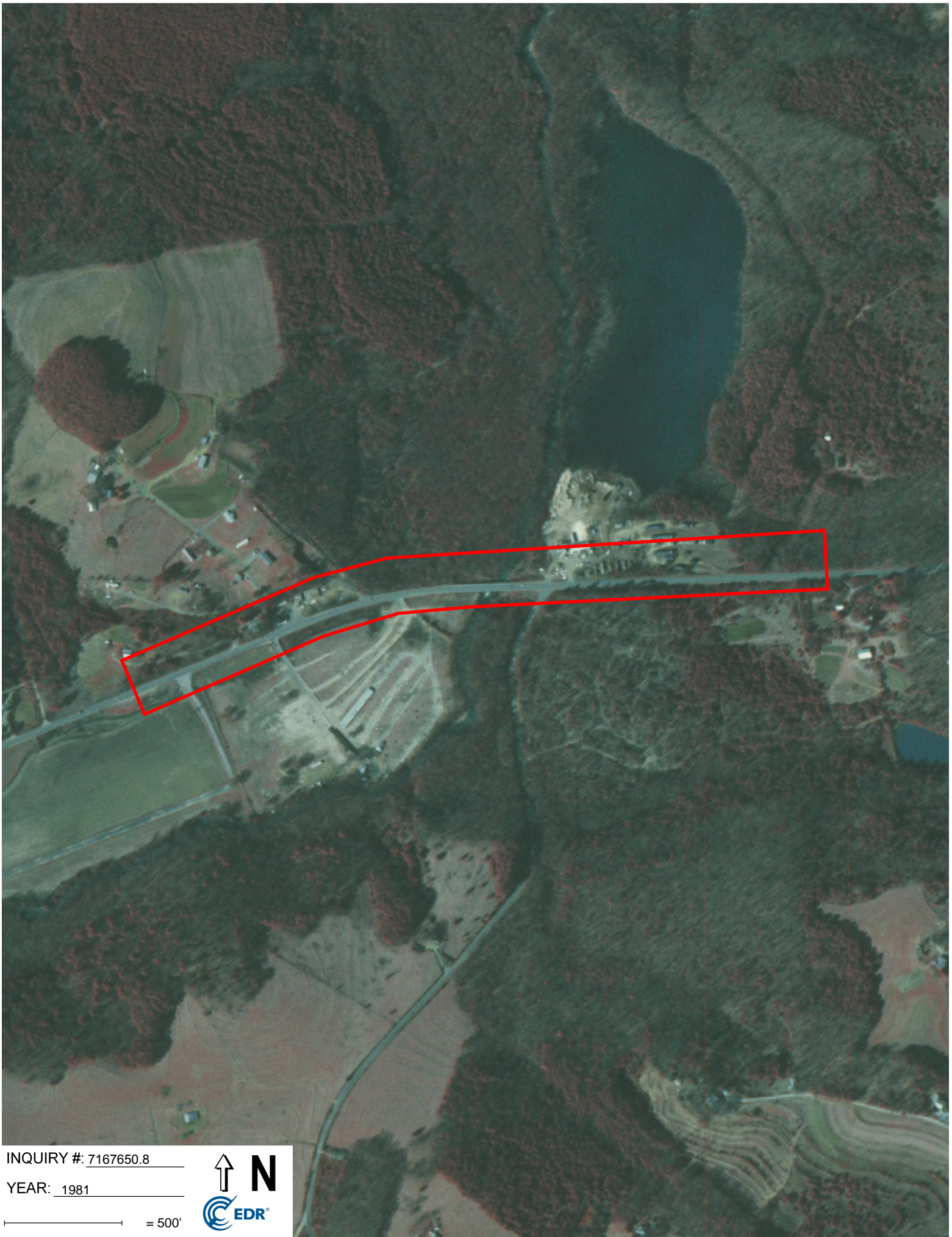
INQUIRY #: 7167650.8

YEAR: 1994

— = 500'








INQUIRY #: 7167650.8

YEAR: 1981

— = 500'







INQUIRY #: 7167650.8

YEAR: 1976

— = 500'







INQUIRY #: 7167650.8

YEAR: 1956

— = 500'







INQUIRY #: 7167650.8

YEAR: 1951

— = 500'



**SC 183 over Twelvemile Creek**

SC 183

Pickens, SC 29671

Inquiry Number: 7167650.5

November 04, 2022

# The EDR-City Directory Image Report



## TABLE OF CONTENTS

### SECTION

Executive Summary

Findings

City Directory Images

*Thank you for your business.*

Please contact EDR at 1-800-352-0050  
with any questions or comments.

### **Disclaimer - Copyright and Trademark Notice**

This Report contains certain information obtained from a variety of public and other sources reasonably available to Environmental Data Resources, Inc. It cannot be concluded from this Report that coverage information for the target and surrounding properties does not exist from other sources. **NO WARRANTY EXPRESSED OR IMPLIED, IS MADE WHATSOEVER IN CONNECTION WITH THIS REPORT. ENVIRONMENTAL DATA RESOURCES, INC. SPECIFICALLY DISCLAIMS THE MAKING OF ANY SUCH WARRANTIES, INCLUDING WITHOUT LIMITATION, MERCHANTABILITY OR FITNESS FOR A PARTICULAR USE OR PURPOSE. ALL RISK IS ASSUMED BY THE USER. IN NO EVENT SHALL ENVIRONMENTAL DATA RESOURCES, INC. BE LIABLE TO ANYONE, WHETHER ARISING OUT OF ERRORS OR OMISSIONS, NEGLIGENCE, ACCIDENT OR ANY OTHER CAUSE, FOR ANY LOSS OR DAMAGE, INCLUDING, WITHOUT LIMITATION, SPECIAL, INCIDENTAL, CONSEQUENTIAL, OR EXEMPLARY DAMAGES. ANY LIABILITY ON THE PART OF ENVIRONMENTAL DATA RESOURCES, INC. IS STRICTLY LIMITED TO A REFUND OF THE AMOUNT PAID FOR THIS REPORT.** Purchaser accepts this Report "AS IS". Any analyses, estimates, ratings, environmental risk levels or risk codes provided in this Report are provided for illustrative purposes only, and are not intended to provide, nor should they be interpreted as providing any facts regarding, or prediction or forecast of, any environmental risk for any property. Only a Phase I Environmental Site Assessment performed by an environmental professional can provide information regarding the environmental risk for any property. Additionally, the information provided in this Report is not to be construed as legal advice.

Copyright 2020 by Environmental Data Resources, Inc. All rights reserved. Reproduction in any media or format, in whole or in part, of any report or map of Environmental Data Resources, Inc. or its affiliates is prohibited without prior written permission.

EDR and its logos (including Sanborn and Sanborn Map) are trademarks of Environmental Data Resources, Inc. or its affiliates. All other trademarks used herein are the property of their respective owners.

## EXECUTIVE SUMMARY

### DESCRIPTION

Environmental Data Resources, Inc.'s (EDR) City Directory Report is a screening tool designed to assist environmental professionals in evaluating potential liability on a target property resulting from past activities. EDR's City Directory Report includes a search of available city directory data at 5 year intervals.

### RECORD SOURCES

EDR's Digital Archive combines historical directory listings from sources such as Cole Information and Dun & Bradstreet. These standard sources of property information complement and enhance each other to provide a more comprehensive report.

EDR is licensed to reproduce certain City Directory works by the copyright holders of those works. The purchaser of this EDR City Directory Report may include it in report(s) delivered to a customer. Reproduction of City Directories without permission of the publisher or licensed vendor may be a violation of copyright.



### RESEARCH SUMMARY

The following research sources were consulted in the preparation of this report. A check mark indicates where information was identified in the source and provided in this report.

<u>Year</u>	<u>Target Street</u>	<u>Cross Street</u>	<u>Source</u>
2017	<input checked="" type="checkbox"/>	<input type="checkbox"/>	EDR Digital Archive
2014	<input checked="" type="checkbox"/>	<input type="checkbox"/>	EDR Digital Archive
2010	<input checked="" type="checkbox"/>	<input type="checkbox"/>	EDR Digital Archive
2005	<input checked="" type="checkbox"/>	<input type="checkbox"/>	EDR Digital Archive
2000	<input checked="" type="checkbox"/>	<input type="checkbox"/>	EDR Digital Archive
1995	<input checked="" type="checkbox"/>	<input type="checkbox"/>	EDR Digital Archive
1992	<input checked="" type="checkbox"/>	<input type="checkbox"/>	EDR Digital Archive
1987	<input type="checkbox"/>	<input type="checkbox"/>	Polk's City Directory
1982	<input type="checkbox"/>	<input type="checkbox"/>	Polk's City Directory
1977	<input type="checkbox"/>	<input type="checkbox"/>	Hill's City Directory
1972	<input type="checkbox"/>	<input type="checkbox"/>	Hill's City Directory
1968	<input type="checkbox"/>	<input type="checkbox"/>	Hill's City Directory
1964	<input type="checkbox"/>	<input type="checkbox"/>	Hill's City Directory



## FINDINGS

### TARGET PROPERTY STREET

SC 183  
Pickens, SC 29671

<u>Year</u>	<u>CD Image</u>	<u>Source</u>
-------------	-----------------	---------------

### WALHALLA HWY

2017	pg A2	EDR Digital Archive
2014	pg A4	EDR Digital Archive
2010	pg A6	EDR Digital Archive
2005	pg A8	EDR Digital Archive
2000	pg A10	EDR Digital Archive
1995	pg A12	EDR Digital Archive
1992	pg A14	EDR Digital Archive

### WALHALLA HWY (SC 183)

1987	-	Polk's City Directory	Target and Adjoining not listed in Source
1982	-	Polk's City Directory	Target and Adjoining not listed in Source
1977	-	Hill's City Directory	Target and Adjoining not listed in Source
1972	-	Hill's City Directory	Target and Adjoining not listed in Source
1968	-	Hill's City Directory	Target and Adjoining not listed in Source
1964	-	Hill's City Directory	Target and Adjoining not listed in Source

## FINDINGS

### CROSS STREETS

No Cross Streets Identified

## **City Directory Images**



**WALHALLA HWY 2017**

1115 PAXTON, TRENTON B  
 1121 JOHNSON, ALLEN A  
 1133 HENSON, MARK D  
 1146 BIVENS, BARBRA S  
 1202 WILLIMON, PHILLIP  
 1233 PENCE, DOROTHY F  
 1255 HARRIS, ROBERT R  
 1270 DUNN S C & SONS LUMBER CO  
 1426 BENTLEY, ROSE A  
 1440 SAMS COUNTRY CLUB  
 1442 GULLION, WILLIAM H  
 1449 BARGAIN EXCHANGE  
 1473 HANVEY SPECIALITY ENGINEERING  
 JR AUTOMATION TECHNOLOGIES  
 1474 MOODY, TRACY  
 1480 CHAPMAN, DAVID B  
 1482 PHELPS, MARTIN V  
 1496 CHAPMAN, WOODROW  
 1507 COUNTY OF PICKENS  
 1509 COUNTY OF PICKENS  
 1523 STONE, CLAUDINE C  
 1527 CRISP, SHANA D  
 1531 GILSTRAP, MICHAEL S  
 1541 ELECTRONIC SALES & SERVICE  
 1553 DURHAM, AMY L  
 1554 DURHAM, RAY B  
 1622 BREZEALE, BRETT J  
 1714 ABERCROMBIE, JEFF D  
 1745 COLEMAN, DIANE  
 1749 LEBLANC, MICHAEL W  
 1761 LOFTIS, JOSEPH A  
 1770 MCCORMICK, DAVID  
 1775 VOYTEK, MICHAEL J  
 1781 HARDIN, MICHAEL B  
 1784 BRIDGMAN, TRULA  
 1811 DAVIS, MARK  
 1818 CRISP, ANN  
 1822 CRISP, KENNETH R  
 1830 SMITH, PHILIP E  
 1835 COUNTRY CORNER  
 1838 COLLINS, JAMES K  
 1934 FREEMAN, TIM T  
 2003 STEVENS, SHANNON L  
 2012 OLIVER, JOHN P  
 2019 JACKS, CHAD M  
 2030 LUSK, MICHAEL J  
 2040 STANCIL, COLIE J  
 2106 GILSTRAP, RONNIE  
 2118 COUNTRY FOOD MART  
 2131 WINSLETT, JAMES L

**WALHALLA HWY 2017 (Cont'd)**

2136	GALLOWAY, CLEO
2200	CRAWFORD, KELSEY
2204	KELLEY, GRACE T
2208	REID, KEVIN R
2211	HARRISON, KERRY L
2212	KNIGHT, JUB B
2215	HARRISON, KEVIN D
2301	DUNCAN, GRACE G
2311	THOMPSON, STEVE A
2314	CLARK, BERTIE M
2317	MATA, JUAN E
2326	NOBLE, BRUCE
2331	RNA INVESTMENTS
2402	BROWN, R
2422	ROBERTS BODY SHOP
2428	FLOYD, VICKI B
2430	DURHAM, CECIL A
2465	KIRSCH, DAVID M
2502	FOOTHILLS MACHINING INC
2510	CECILS TASTE OF HOME L & L FEED & GARDEN CENTER
2515	LEDFORD, BILL J
2522	ARCHANGEL GUNSMITHING

## WALHALLA HWY 2014

1115 PAXTON, TRENTON B  
 1121 ELLENBURG, FAY D  
 1127 OCCUPANT UNKNOWN,  
 1129 LABBE, DONALD G  
 1133 HENSON, MARK D  
 1137 OCCUPANT UNKNOWN,  
 1138 WYCHE, SAMUEL D  
 1143 SNODGRASS, JESSICA R  
 1146 BIVENS, THOMAS L  
 1202 WILLIMON, PHILLIP  
 1233 PENCE, DOROTHY F  
 1255 HARRIS, ROBERT R  
 1270 DUNN S C & SONS LUMBER CO  
 1426 BENTLEY, DIMPLE N  
 1427 PICKENS COUNTY FLEA MARKET  
 1440 SAMS COUNTRY CLUB  
 1442 GULLION, RICHARD L  
 1448 ROBINSON, ALVIA L  
 1449 BARGAIN EXCHANGE  
 1473 HANVEY SPECIALITY ENGINEERING  
 JR AUTOMATION TECHNOLOGIES  
 JR AUTOMATION TECHNOLOGIES LLC  
 1474 MOODY, TRACY  
 1480 OCCUPANT UNKNOWN,  
 1482 OCCUPANT UNKNOWN,  
 1488 OCCUPANT UNKNOWN,  
 1495 GRIFFITH, DOROTHY  
 1496 CHAPMAN, WOODROW  
 1498 KILGEN, ANN M  
 1507 COUNTY OF PICKENS  
 1509 COUNTY OF PICKENS  
 1523 STONE, CLAUDINE C  
 1527 DOW, MARK L  
 1531 GILSTRAP, MICHAEL S  
 OCCUPANT UNKNOWN,  
 1541 ELECTRONIC SALES & SERVICE  
 1553 DURHAM, AMY L  
 1554 DURHAM, BARRY P  
 1570 OCCUPANT UNKNOWN,  
 1622 ADCOX, ANGELA B  
 1626 WELLMAN, SHERMAN L  
 1710 OCCUPANT UNKNOWN,  
 1712 OCCUPANT UNKNOWN,  
 1714 ABERCROMBIE, JEFF D  
 1745 AGUILAR, AUDELINO  
 1749 LEBLANC, MICHAEL W  
 1761 LOFTIS, JOSEPH A  
 1775 VOYTEK, MICHAEL J  
 1781 MORGAN, BETTY J  
 1784 BRIDGMAN, TRULA

## WALHALLA HWY 2014 (Cont'd)

1787	COLLINS, BARBARA J
1790	MURPHREE, CLYDE
1809	WRIGHT, JOHN P
1810	REECE, C
1811	STULTZ, BOBBY
1813	OCCUPANT UNKNOWN,
1818	BREAZEALE, ELLEN A
1822	CRISP, KENNETH R
1830	SMITH, PHILIP E
1835	COUNTRY CORNER
1838	COLLINS, JAMES K
1934	FREEMAN, TIM T
2003	HENDRICKS, RODNEY
2012	OLIVER, JOHN P
2019	JACKS, CHAD C
2030	LUSK, MICHAEL J
2040	STANCIL, COLIE J
2101	OCCUPANT UNKNOWN,
2106	OCCUPANT UNKNOWN,
2114	OCCUPANT UNKNOWN,
2118	SPANGLER ROBERT
2130	OCCUPANT UNKNOWN,
2131	LOOPER, LYNN H WINSLETT, JAMES N
2136	GALLOWAY, CLEO
2139	OCCUPANT UNKNOWN,
2200	KELLEY, GRACE T
2204	ELLER, RUSTY E
2208	REID, KEVIN R
2211	HARRISON, KERRY L
2212	KNIGHT, JUB B
2215	OCCUPANT UNKNOWN,
2301	DUNCAN, GRACE G
2311	THOMPSON, STEVE A
2314	CLARK, BERTIE M
2317	MATA, JUAN E
2326	NOBLE, BRUCE
2331	RNA INVESTMENTS
2402	BROWN, R
2422	ROBERTS BODY SHOP
2428	FLOYD, VICKI B
2430	BRYANT, ROBERT
2441	OCCUPANT UNKNOWN,
2465	BOGAN, TRAVIS R
2502	FOOTHILLS MACHINING
2510	L & L FEED & GARDEN CENTER ORANGE SPOT THE STEWART, JEFF
2515	LEDFORD, BILL J
2528	OCCUPANT UNKNOWN,

**WALHALLA HWY 2010**

1115	PAXTON, BUFORD P
1121	JOHNSON, ALLEN A
1129	EVETTE, MELVIN H
1133	HENSON, MARK D
1137	SEARS, CARLTON
1138	WYCHE, SAMUEL D
1146	BIVENS, BARBRA S
1202	WILLIMON, MARGARET E
1233	PENCE, JAMES W
1255	HARRIS, ROBERT R
1410	MOSLEYS FOOD MART
1426	TOSCANI, NICO
1427	PICKENS COUNTY FLEA MARKETS
1440	SAMS COUNTRY CLUB
1442	WAKEHAM, MORRIS C
1448	HOOPER, HALEY S
1449	BARGAIN EXCHANGE
1473	HANVEY SPECIALITY ENGINEERING
1480	CHAPMAN, DAVID B
1482	LEWIS, GINGER G
1488	KILGEN, ANN
1495	GRIFFITH, DOROTHY
1496	CHAPMAN, WOODROW
1507	PICKENS COUNTY BUILDING MNTNC
1509	EMERGENCY PREPAREDNESS AGENCY
	PICKENS COUNTY VEHICLE MNTNC
1523	STONE, CLAUDINE C
1531	GILSTRAP, MICHAEL S
	HOLCOMBE, WILLIAM
1541	ELECTRONIC SALES & SVC
1553	DURHAM, AMY L
1554	DURHAM, BARRY P
1622	BREZEALE, BILLY J
1626	WELLMAN, LEE
1714	ABERCROMBIE, JEFF D
1745	AGUILAR, AUDELINO
1749	COLEMAN, DIANE B
1761	LOFTIS, JOSEPH A
1770	MCCORMICK, LEN W
1775	VOYTEK, MICHAEL J
1784	BRIDGMAN, TRULA
1787	COLLINS, BARBARA J
1790	MURPHREE, CLYDE
1810	REECE, C
1811	SLACK, SUSANNA
1818	BREAZEALE, STANLEY
1830	COLLINS, JEFF D
1835	COUNTRY CORNER
1838	COLLINS, KEN
1850	CHAPMAN, HARLEY E

**WALHALLA HWY 2010 (Cont'd)**

1934	FREEMAN, TIM T
2003	STEPHENS, SHANNON
2012	OLIVER, JOHN P
2019	JACKS, CHAD C
2030	LUSK, MICHAEL J
2040	STANCIL, COLIE J
2114	SPANGLER, WANDA
2118	NEW LOOK SALON
2131	LOOPER, TIMOTHY A
2136	GALLOWAY, DAVID C
2139	JOHNSON, CHARLES D
2200	KELLEY, GREG A
2204	ELLER, RUSTY E
2208	REID, KEVIN R
2211	HARRISON, KERRY L
2212	KNIGHT, JUB B
2215	HARRISON, DONALD K
2301	DUNCAN, GRACE G
2314	CLARK, BERTIE M
2317	MATA, JUAN E
2326	NOBLE, BRUCE
2331	ELLENBURG, BUD
2428	FLOYD, VICKI B
2430	BRYANT, ROBERT
2465	BOGAN, TRAVIS R
2502	BROWNS PEST CONTROL FOOTHILLS MACHINING
2510	L & L FEED & GARDEN CTR SIX MILE CAFE
2515	LEDFORD, BILL J



**WALHALLA HWY 2005**

1115 PAXTON, B P  
 1121 NOBLITT, TRAVIS M  
 1129 EVETTE, MELVIN H  
 1133 HENSON, MARK  
 1138 WYCHE, SAMUEL D  
 1143 CHAPMAN, DEAN A  
 1202 WILLIMON, MARGARET H  
 1233 PENCE, JAMES W  
 1255 HARRIS, ROBERT R  
 1410 MOSLEYS FOOD MART  
 1426 SMITH, NATHAN D  
 1427 PICKENS FLEA MARKET LLC  
 1440 SAMS COUNTRY CLUB INC  
 1442 KELLY, JIMMY E  
 1449 BARGAIN EXCHANGE  
 1451 CANTRELL, PATSY  
 1473 BEARDEN PALLET SERVICES INC  
 1482 GARRETT, WILLIE M  
 1488 CHAPMAN, WILLIAM P  
 1496 CHAPMAN, WOODROW  
 1498 VALDIVIA, GUADALUPE M  
 1507 BEARDEN SHIPPING PRODUCTS  
 1509 COUNTY OF PICKENS  
 PICKENS COUNTY EMERGENCY MANAGEMENT  
 1527 JONES, KATOMAH  
 1531 CLINGERMAN, ALBERT  
 DRAGO, ANTHONY M  
 GILSTRAP, MICHAEL S  
 1541 ELECTRONIC SALES AND SERVICE  
 1553 DURHAM, LEON H  
 LEON DURHAM LOGGING INC  
 1554 DURHAM, BARRY P  
 1559 CRIBBS CARPET SALES AND INSTALLATION  
 1622 BREZEALE, BILLY  
 1626 WELLMAN, LEE  
 1712 BREZEALE, BILLY J  
 1714 ABERCROMBIE, JEFFREY D  
 1749 AGULAIR, ALUDINO  
 1770 MCCORMICK, LEN L  
 1775 VOYTEK, MICHAEL  
 1787 COLLINS, BARBARA J  
 1790 MURPHREE, CLYDE  
 1813 CHARLES, FRED W  
 1818 BREAZEALE, ELLEN A  
 1835 COUNTRY CORNER  
 1838 COLLINS, JEFF D  
 1850 MITCHELL, KARLENE C  
 1934 FREEMAN, TIM T  
 2012 OLIVER, JOHN P  
 2030 GOLDSMITH, TINA R

**WALHALLA HWY 2005 (Cont'd)**

2040	STANCIL, COLIE J
2101	BOLDING, A
2106	SPANGLER, ROGER
2110	ROGER L SPANGLER
2114	SPANGLER, WANDA
2130	LOOPER, JO H
2131	LOOPER, TIMOTHY A
2136	GALLOWAY, DAVID C
2139	ROGERS, RAYMOND C
2200	KELLEY, GRACE T
2204	ELLER, RUSTY E
2211	HARRISON, KERRY
2212	KNIGHT, JUB B
2215	HARRISON, DONALD K
2301	DUNCAN, GRACE G
2311	DUNN, HELEN
2317	MATA, JUAN E
2326	NOBLE, BRUCE
2331	ELLENBURG, BUD
2402	BROWN, ROBERT F
2430	BRYANT, ROBERT
2441	NICHOLS, ARVEL K
2465	BOGAN, TRAVIS R
2502	FOOTHILLS MACHINING INC
2510	L & L FEED & GARDEN CENTER SIX MILE CAFE
2515	BLANKENSHIP, JOSEPH H
2522	T & B UNIQUE HOME DECOR & MO
2528	SUTHERLAND, EDWARD

## WALHALLA HWY 2000

155	FOOTHILLS JEWELRY
1115	PAXTON, B P
1121	NOBLITT, TRAVIS M
1129	EVETTE, MELVIN H
1137	ALEXANDER, W
1140	BODINE, B
1146	BIVENS, TOM
1202	WILLIMON, M H
1233	PENCE, JAMES
1255	HARRIS, ROBERT
1270	DUNN S C & SONS LUMBER CO
1410	MOSLEYS FOOD MART
1426	SMITH, NATHAN
1427	PICKENS COUNTY FLEA MARKET
1440	SAMS COUNTRY CLUB
1442	KELLEY, JUDY R
1449	BARGAIN EXCHANGE
1470	PILGRIM, TONY
1474	GRIFFIN, C
1478	A & C WELDING & EQUIPMENT REPAIRS
1481	BEARDENS SERVICE & REPAIR
1482	GARRETT, FLOYD
1488	CHAPMAN, WILLIAM
1498	VALDIVIA, GUADALU
1523	DEANIES
1531	GILSTRAP, MICHAEL S
	MURPHY, KATHY
1541	ELECTRONIC SALES AND SERVICE
1549	DEROSSETT, RONALD
1553	DURHAM, LEON
1554	DURHAM, RAY
1559	CRIBBS CARPET SERVICE
1710	BREZEALE, BILLY J
	MAULDIN, JOE
1761	CATER, BILL
1770	MCCORMICK, JUDITH K
1775	VOYTEK, J A
1787	COLLINS, BARBARA J
1790	MURPHREE, CLYDE
1813	CHARLES, FRED W
1818	BREAZEALE, STANLEY
1835	COUNTRY CORNER
	U HAUL CO
1838	COLLINS, KEN
1850	MICHALKO, BARBARA J
2012	CHILDS, JASON
2030	GOLDSMITH, TINA R
2040	STANCIL, COLIE J
2101	BOLDING, A
2114	SPANGLER, WANDA

**WALHALLA HWY 2000 (Cont'd)**

2118	SPANGLER, ROGER
2131	LOOPER, LARRY D
2136	GALLOWAY, CLEO
2139	ROGERS, RAYMOND C
2200	KELLEY, GRACE T
2204	ELLER, RUSTY
2208	GILLESPIE, ANDREW
2211	HARRISON, KERRY
2212	KNIGHT, J B
2301	DUNCAN, ANN G
2311	MARTEL, HORACIO
2314	CLARK, MILTON
2317	MATA, JUAN
2326	NICHOLS, JIM
2331	ELLENBURG, BUD
2441	NICHOLS, KENNETH
2502	FOOTHILLS MACHINING INCORPORATED
2510	SIX MILE CAFE
2515	FINLEY, WALLACE
2522	ALL PRO VIDEO
	BARGIN BARN THE
2528	SUTHERLAND, JUNIOR

**WALHALLA HWY 1995**

1115 PAXTON, B P  
 1121 ELLENBURG, COTE L  
 1129 EVETTE, MELVIN H  
 1137 ALEXANDER, WANDA H  
 1138 BODINE, BOB  
 1140 LANGSON, DEANNA  
 1146 BIVENS, TOM  
 1202 WILLIMON, M H  
 1233 PENCE, JAMES  
 1255 HARRIS, ROBERT  
 1270 S C DUNN & SONS LUMBER CO  
 1410 MOSLEYS FOOD MART  
 1420 COKER, RANDY  
 1426 OCCUPANT UNKNOWNN  
 1427 PICKENS COUNTY FLEA MARKET  
 1431 LEWIS, IVORY C  
 1442 OCCUPANT UNKNOWNN  
 1443 OCCUPANT UNKNOWNN  
 1448 ROBINSON, OCIE E  
 1449 BARGAIN EXCHANGE  
 OCCUPANT UNKNOWNN  
 1451 PORTER, MARVIN J  
 1478 A & C WELDING & EQUIPMENT REPAIRS  
 1482 GARRETT, FLOYD  
 1496 CHAPMAN CITGO  
 CHAPMAN, WOODROW  
 1509 EASLEY TEXTILE CO  
 EASLEY TEXTILE PLEATING  
 SWIRL II LTD  
 1519 CRENSHAW, PAUL  
 1523 MOSLEY, SUE  
 PAULS DRIVE IN  
 1531 CLAYTON, KEVIN  
 1541 ELECTRONICS SALES & SVC CO  
 1545 GARRETTS OLD & NEW SHOP  
 OCCUPANT UNKNOWNN  
 1549 DEROSSETT, RONALD  
 1553 DURHAM, LEON  
 1554 DURHAM, BARRY S  
 1555 OCCUPANT UNKNOWNN  
 1559 GILSTRAP, LUTHER  
 LUKES FABRICATION & WELDING  
 REMEBER WHEN  
 1570 HEATHERLY, TONY M  
 1606 WINCHESTER, R S  
 1710 BREZEALE, BILLY J  
 MAULDIN, JOE  
 1775 VOYTEK, J A  
 1781 NEALEY, WANDA O  
 1784 STEWART, JAMES H

**WALHALLA HWY 1995 (Cont'd)**

1787	COLLINS, BARBARA J
1790	MURPHREE, CLYDE
1809	WHELAN, MILISSA
1811	GARRETT, T
1818	OCCUPANT UNKNOWNN
1835	COUNTRY CORNER
1838	SEIGLER, K
1911	KELLEY'S GREENHOUSE
2003	HOLDER, GEORGE
2012	KELLY, RUSS
2101	BOLDING, L D
2106	WARE, C
2110	SPANGLER, W L
2114	GRAY, RAY
2118	SPANGLER, ROGER
2131	OCCUPANT UNKNOWNN
2136	GALLOWAY, CLEO
2139	BAYNES, ROBERT
2200	THOMAS, JOSEPH R
2204	ELLER, RUSTY
2208	OCCUPANT UNKNOWNN
2215	HARRISON, KEVIN D
2301	DUNCAN, JIMMY
2305	GREER, DOUGLAS
2311	OCCUPANT UNKNOWNN
2314	CLARK, MILTON L
2317	MATA, JUAN
2326	MURRAY, ISAAC H
2402	OCCUPANT UNKNOWNN
2430	BRYANT, ROBERT
2441	NICHOLS, KENNETH
2502	FOOTHILLS MACHINING
2503	SIX MILE CAFE
2504	R & R FEEDS
2515	FINLEY, WALLACE
2522	ALL PRO VIDEO
	BARGAIN BARN



**WALHALLA HWY 1992**

1121	ELLENBURG, COTE L
1129	EVETTE, MELVIN H
1138	PRATOLA, MICHAEL W
1233	FOLGER, J R
	HOPE, FRANK
1270	DUNN S C & SONS LBR
1426	MOSLEY, JENNIE
1427	PICKENS CO FLEA MKT
1431	LEWIS, I C
1449	BARGAIN EXCHANGE
1451	PORTER, MARVIN J
1478	A & C WELDING & EQUIPMENT REPAIRS
1481	SOUTHEASTERN TIE CO
1482	MILLER, DONALD
1509	EASLEY TEXTILE CO
1523	PAUL'S DRIVE IN
1531	STEGALL, S
1545	GARRETT, FLOYD
1549	DEROSSETT, RONALD
1553	DURHAM, LEON
1555	WOODALL, DERRIEL R
1559	PICKENS SANDBLASTING & PAINTING
1570	HEATHERLY, TONY M
1787	COLLINS, BARBARA J
1790	MURPHREE, CLYDE
1818	BREAZEALE, STANLEY
1835	COUNTRY CORNER
1838	CONKLIN, DOUGLAS A
2101	DUNCAN, GRACE
2110	SPANGLER, ROGER
2131	LOOPER, THURMAN
2136	GALLOWAY, CLEO
2139	SCAMMAHORN, DEAN
2204	STEWART, SUSAN K
2215	HARRISON, KEVIN D
2301	DUNCAN, JIMMY
2308	CLARK, DAVID
2326	MURRAY, ISAAC H
2402	GRAY, HAROLD
2430	BRYANT, ROBERT
2441	NICHOLS, KENNETH
2503	MOUNTAIN VIEW GROCERY
	SIX MILE CAFE
2504	R & R FEEDS
2505	BISSON, SUSAN
	FULLER, COLEY
2515	FINLEY, WALLACE
2522	ALL PRO VIDEO
2528	EVANS, EDWARD
18382	SEIGLER, K



**SC 183 over Twelvemile Creek**

SC 183

Pickens, SC 29671

Inquiry Number: 7167650.8

November 02, 2022

## The EDR Aerial Photo Decade Package



6 Armstrong Road, 4th floor  
Shelton, CT 06484  
Toll Free: 800.352.0050  
[www.edrnet.com](http://www.edrnet.com)

# EDR Aerial Photo Decade Package

11/02/22

**Site Name:**

SC 183 over Twelvemile Creek  
SC 183  
Pickens, SC 29671  
EDR Inquiry # 7167650.8

**Client Name:**

F&ME Consultants  
3112 Devine Street  
Columbia, SC 29205  
Contact: Rodney Wingard



Environmental Data Resources, Inc. (EDR) Aerial Photo Decade Package is a screening tool designed to assist environmental professionals in evaluating potential liability on a target property resulting from past activities. EDR's professional researchers provide digitally reproduced historical aerial photographs, and when available, provide one photo per decade.

**Search Results:**

<u>Year</u>	<u>Scale</u>	<u>Details</u>	<u>Source</u>
2017	1"=500'	Flight Year: 2017	USDA/NAIP
2013	1"=500'	Flight Year: 2013	USDA/NAIP
2009	1"=500'	Flight Year: 2009	USDA/NAIP
2006	1"=500'	Flight Year: 2006	USDA/NAIP
1994	1"=500'	Acquisition Date: February 25, 1994	USGS/DOQQ
1981	1"=500'	Flight Date: March 09, 1981	USDA
1976	1"=500'	Flight Date: February 23, 1976	USGS
1956	1"=500'	Flight Date: March 30, 1956	USGS
1951	1"=500'	Flight Date: May 14, 1951	USDA
1948	1"=500'	Flight Date: March 08, 1948	USGS

**When delivered electronically by EDR, the aerial photo images included with this report are for ONE TIME USE ONLY. Further reproduction of these aerial photo images is prohibited without permission from EDR. For more information contact your EDR Account Executive.**

**Disclaimer - Copyright and Trademark Notice**

This Report contains certain information obtained from a variety of public and other sources reasonably available to Environmental Data Resources, LLC. It cannot be concluded from this Report that coverage information for the target and surrounding properties does not exist from other sources. This Report is provided on an "AS IS", "AS AVAILABLE" basis. NO WARRANTY EXPRESS OR IMPLIED IS MADE WHATSOEVER IN CONNECTION WITH THIS REPORT.

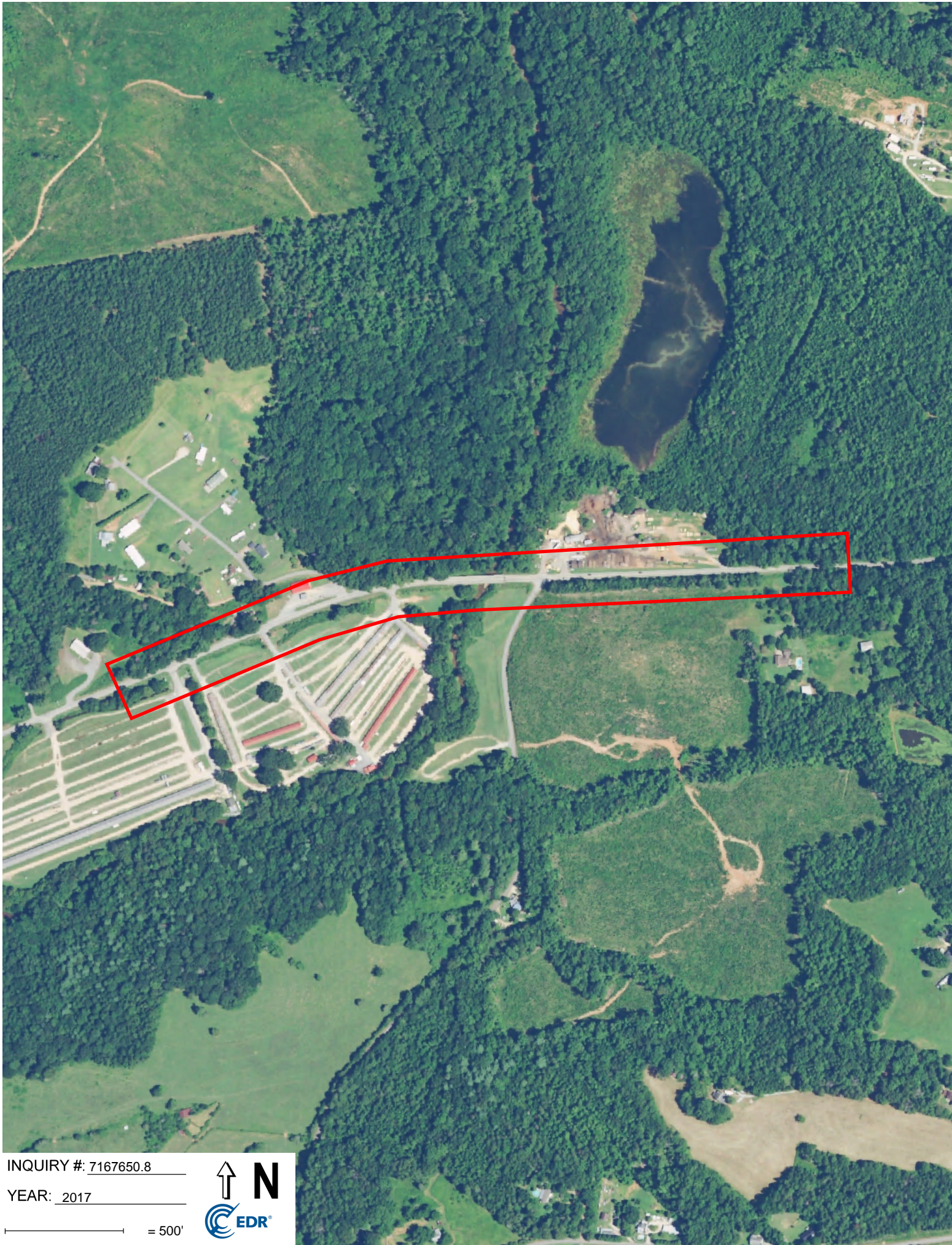
ENVIRONMENTAL DATA RESOURCES, LLC AND ITS SUBSIDIARIES, AFFILIATES AND THIRD PARTY SUPPLIERS DISCLAIM ALL WARRANTIES, OF ANY KIND OR NATURE, EXPRESS OR IMPLIED, ARISING OUT OF OR RELATED TO THIS REPORT OR ANY OF THE DATA AND INFORMATION PROVIDED IN THIS REPORT, INCLUDING WITHOUT LIMITATION, ANY WARRANTIES REGARDING ACCURACY, QUALITY, CORRECTNESS, COMPLETENESS, COMPREHENSIVENESS, SUITABILITY, MERCHANTABILITY, FITNESS FOR A PARTICULAR PURPOSE, TITLE, NON-INFRINGEMENT, MISAPPROPRIATION, OR OTHERWISE. ALL RISK IS ASSUMED BY THE USER. IN NO EVENT SHALL ENVIRONMENTAL DATA RESOURCES, LLC OR ITS SUBSIDIARIES, AFFILIATES OR THIRD PARTY SUPPLIERS BE LIABLE TO ANYONE FOR ANY DIRECT, INCIDENTAL, INDIRECT, SPECIAL, CONSEQUENTIAL OR OTHER DAMAGES OF ANY TYPE OR KIND (INCLUDING BUT NOT LIMITED TO LOSS OF PROFITS, LOSS OF USE, OR LOSS OF DATA), ARISING OUT OF OR IN ANY WAY CONNECTED WITH THIS REPORT OR ANY OF THE DATA AND INFORMATION PROVIDED IN THIS REPORT.

Any analyses, estimates, ratings, environmental risk levels, or risk codes provided in this Report are provided for illustrative purposes only, and are not intended to provide, nor should they be interpreted as providing any facts regarding, or prediction or forecast of, any environmental risk for any property. Only an assessment performed by a qualified environmental professional can provide findings, opinions or conclusions regarding the environmental risk or conditions in, on or at any property.

Copyright 2022 by Environmental Data Resources, Inc. All rights reserved. Reproduction in any media or format, in whole or in part, of any report or map of Environmental Data Resources, Inc., or its affiliates, is prohibited without prior written permission.

EDR and its logos (including Sanborn and Sanborn Map) are trademarks of Environmental Data Resources, LLC or its affiliates. All other trademarks used herein are the property of their respective owners.






INQUIRY #: 7167650.8

YEAR: 2017

— = 500'







INQUIRY #: 7167650.8

YEAR: 2013

— = 500'







INQUIRY #: 7167650.8

YEAR: 2009

— = 500'







INQUIRY #: 7167650.8

YEAR: 2006

— = 500'







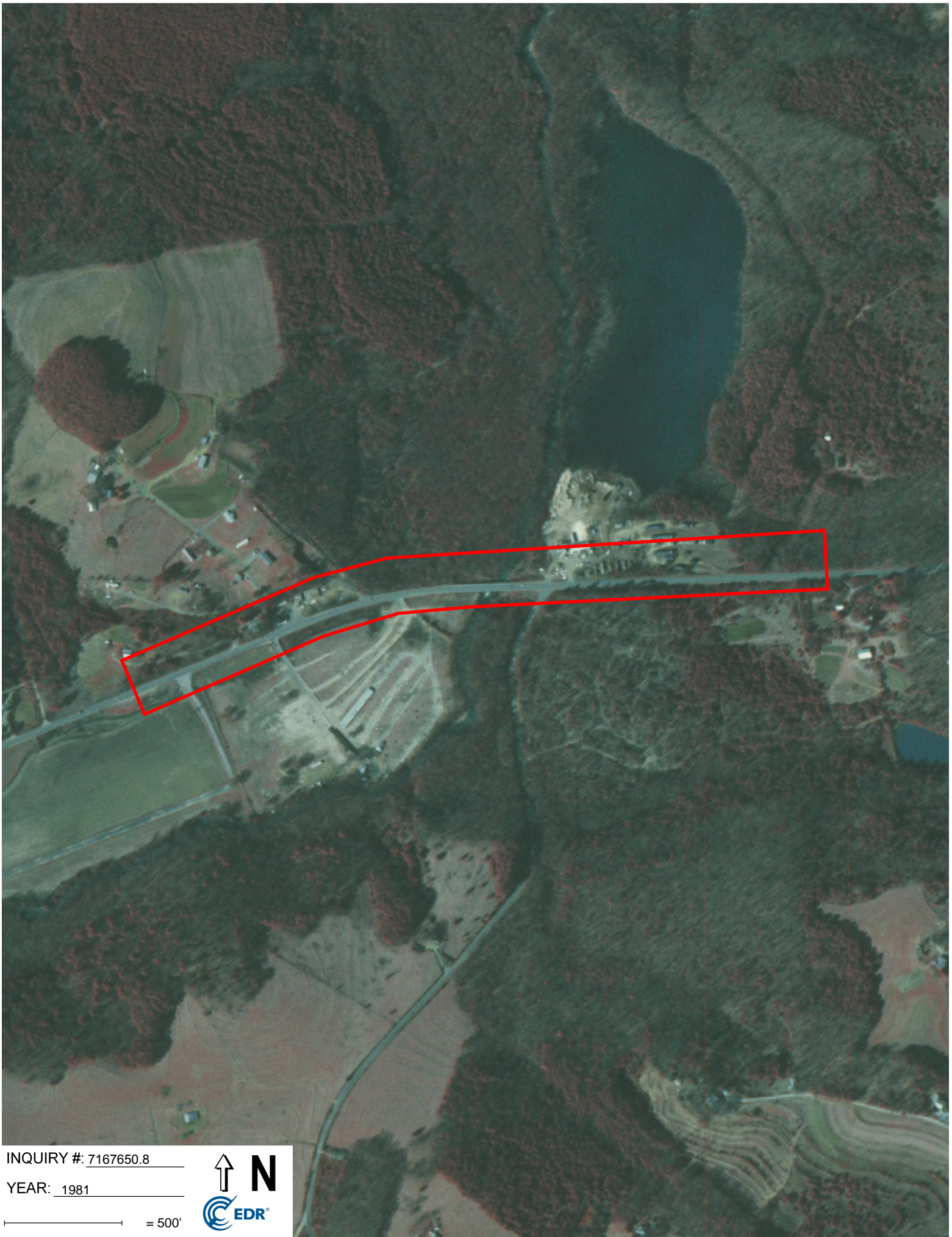
INQUIRY #: 7167650.8

YEAR: 1994

— = 500'








INQUIRY #: 7167650.8

YEAR: 1981

— = 500'







INQUIRY #: 7167650.8

YEAR: 1976

— = 500'







INQUIRY #: 7167650.8

YEAR: 1956

— = 500'







INQUIRY #: 7167650.8

YEAR: 1951

— = 500'







INQUIRY #: 7167650.8

YEAR: 1948

— = 500'



SC 183 over Twelvemile Creek

SC 183

Pickens, SC 29671

Inquiry Number: 7167650.3

November 02, 2022

## Certified Sanborn® Map Report



6 Armstrong Road, 4th floor  
Shelton, CT 06484  
Toll Free: 800.352.0050  
[www.edrnet.com](http://www.edrnet.com)



# Certified Sanborn® Map Report

11/02/22

**Site Name:**

SC 183 over Twelvemile Creek  
SC 183  
Pickens, SC 29671  
EDR Inquiry # 7167650.3

**Client Name:**

F&ME Consultants  
3112 Devine Street  
Columbia, SC 29205  
Contact: Rodney Wingard



The Sanborn Library has been searched by EDR and maps covering the target property location as provided by F&ME Consultants were identified for the years listed below. The Sanborn Library is the largest, most complete collection of fire insurance maps. The collection includes maps from Sanborn, Bromley, Perris & Browne, Hopkins, Barlow, and others. Only Environmental Data Resources Inc. (EDR) is authorized to grant rights for commercial reproduction of maps by the Sanborn Library LLC, the copyright holder for the collection. Results can be authenticated by visiting [www.edrnet.com/sanborn](http://www.edrnet.com/sanborn).

The Sanborn Library is continually enhanced with newly identified map archives. This report accesses all maps in the collection as of the day this report was generated.

## Certified Sanborn Results:

**Certification #** 248A-4177-9E90  
**PO #** NA  
**Project** G6657.001

### UNMAPPED PROPERTY

This report certifies that the complete holdings of the Sanborn Library, LLC collection have been searched based on client supplied target property information, and fire insurance maps covering the target property were not found.



Sanborn® Library search results

Certification #: 248A-4177-9E90

The Sanborn Library includes more than 1.2 million fire insurance maps from Sanborn, Bromley, Perris & Browne, Hopkins, Barlow and others which track historical property usage in approximately 12,000 American cities and towns. Collections searched:

- Library of Congress
- University Publications of America
- EDR Private Collection

*The Sanborn Library LLC Since 1866™*

### Limited Permission To Make Copies

F&ME Consultants (the client) is permitted to make up to FIVE photocopies of this Sanborn Map transmittal and each fire insurance map accompanying this report solely for the limited use of its customer. No one other than the client is authorized to make copies. Upon request made directly to an EDR Account Executive, the client may be permitted to make a limited number of additional photocopies. This permission is conditioned upon compliance by the client, its customer and their agents with EDR's copyright policy; a copy of which is available upon request.

### Disclaimer - Copyright and Trademark Notice

This Report contains certain information obtained from a variety of public and other sources reasonably available to Environmental Data Resources, LLC. It cannot be concluded from this Report that coverage information for the target and surrounding properties does not exist from other sources. This Report is provided on an "AS IS", "AS AVAILABLE" basis. NO WARRANTY EXPRESS OR IMPLIED IS MADE WHATSOEVER IN CONNECTION WITH THIS REPORT. ENVIRONMENTAL DATA RESOURCES, LLC AND ITS SUBSIDIARIES, AFFILIATES AND THIRD PARTY SUPPLIERS DISCLAIM ALL WARRANTIES, OF ANY KIND OR NATURE, EXPRESS OR IMPLIED, ARISING OUT OF OR RELATED TO THIS REPORT OR ANY OF THE DATA AND INFORMATION PROVIDED IN THIS REPORT, INCLUDING WITHOUT LIMITATION, ANY WARRANTIES REGARDING ACCURACY, QUALITY, CORRECTNESS, COMPLETENESS, COMPREHENSIVENESS, SUITABILITY, MERCHANTABILITY, FITNESS FOR A PARTICULAR PURPOSE, TITLE, NON-INFRINGEMENT, MISAPPROPRIATION, OR OTHERWISE. ALL RISK IS ASSUMED BY THE USER. IN NO EVENT SHALL ENVIRONMENTAL DATA RESOURCES, LLC OR ITS SUBSIDIARIES, AFFILIATES OR THIRD PARTY SUPPLIERS BE LIABLE TO ANYONE FOR ANY DIRECT, INCIDENTAL, INDIRECT, SPECIAL, CONSEQUENTIAL OR OTHER DAMAGES OF ANY TYPE OR KIND (INCLUDING BUT NOT LIMITED TO LOSS OF PROFITS, LOSS OF USE, OR LOSS OF DATA), ARISING OUT OF OR IN ANY WAY CONNECTED WITH THIS REPORT OR ANY OF THE DATA AND INFORMATION PROVIDED IN THIS REPORT. Any analyses, estimates, ratings, environmental risk levels, or risk codes provided in this Report are provided for illustrative purposes only, and are not intended to provide, nor should they be interpreted as providing any facts regarding, or prediction or forecast of, any environmental risk for any property. Only an assessment performed by a qualified environmental professional can provide findings, opinions or conclusions regarding the environmental risk or conditions in, on or at any property.

Copyright 2022 by Environmental Data Resources, Inc. All rights reserved. Reproduction in any media or format, in whole or in part, of any report or map of Environmental Data Resources, Inc., or its affiliates, is prohibited without prior written permission.

EDR and its logos (including Sanborn and Sanborn Map) are trademarks of Environmental Data Resources, LLC or its affiliates. All other trademarks used herein are the property of their respective owners.

SC 183 over Twelvemile Creek

SC 183

Pickens, SC 29671

Inquiry Number: 7167650.4

November 02, 2022

# EDR Historical Topo Map Report

with QuadMatch™



6 Armstrong Road, 4th floor  
Shelton, CT 06484  
Toll Free: 800.352.0050  
[www.edrnet.com](http://www.edrnet.com)

# EDR Historical Topo Map Report

11/02/22

**Site Name:**

SC 183 over Twelvemile Creek  
SC 183  
Pickens, SC 29671  
EDR Inquiry # 7167650.4

**Client Name:**

F&ME Consultants  
3112 Devine Street  
Columbia, SC 29205  
Contact: Rodney Wingard



EDR Topographic Map Library has been searched by EDR and maps covering the target property location as provided by F&ME Consultants were identified for the years listed below. EDR's Historical Topo Map Report is designed to assist professionals in evaluating potential liability on a target property resulting from past activities. EDR's Historical Topo Map Report includes a search of a collection of public and private color historical topographic maps, dating back to the late 1800s.

**Search Results:****Coordinates:**

<b>P.O.#</b>	NA	<b>Latitude:</b>	34.8756 34° 52' 32" North
<b>Project:</b>	G6657.001	<b>Longitude:</b>	-82.74368 -82° 44' 37" West
		<b>UTM Zone:</b>	Zone 17 North
		<b>UTM X Meters:</b>	340637.30
		<b>UTM Y Meters:</b>	3860634.54
		<b>Elevation:</b>	901.74' above sea level

**Maps Provided:**

2020  
2017  
2014  
1980, 1983  
1961  
1957  
1894  
1888

**Disclaimer - Copyright and Trademark Notice**

This Report contains certain information obtained from a variety of public and other sources reasonably available to Environmental Data Resources, LLC. It cannot be concluded from this Report that coverage information for the target and surrounding properties does not exist from other sources. This Report is provided on an "AS IS", "AS AVAILABLE" basis. NO WARRANTY EXPRESS OR IMPLIED IS MADE WHATSOEVER IN CONNECTION WITH THIS REPORT.

ENVIRONMENTAL DATA RESOURCES, LLC AND ITS SUBSIDIARIES, AFFILIATES AND THIRD PARTY SUPPLIERS DISCLAIM ALL WARRANTIES, OF ANY KIND OR NATURE, EXPRESS OR IMPLIED, ARISING OUT OF OR RELATED TO THIS REPORT OR ANY OF THE DATA AND INFORMATION PROVIDED IN THIS REPORT, INCLUDING WITHOUT LIMITATION, ANY WARRANTIES REGARDING ACCURACY, QUALITY, CORRECTNESS, COMPLETENESS, COMPREHENSIVENESS, SUITABILITY, MERCHANTABILITY, FITNESS FOR A PARTICULAR PURPOSE, TITLE, NON-INFRINGEMENT, MISAPPROPRIATION, OR OTHERWISE. ALL RISK IS ASSUMED BY THE USER. IN NO EVENT SHALL ENVIRONMENTAL DATA RESOURCES, LLC OR ITS SUBSIDIARIES, AFFILIATES OR THIRD PARTY SUPPLIERS BE LIABLE TO ANYONE FOR ANY DIRECT, INCIDENTAL, INDIRECT, SPECIAL, CONSEQUENTIAL OR OTHER DAMAGES OF ANY TYPE OR KIND (INCLUDING BUT NOT LIMITED TO LOSS OF PROFITS, LOSS OF USE, OR LOSS OF DATA), ARISING OUT OF OR IN ANY WAY CONNECTED WITH THIS REPORT OR ANY OF THE DATA AND INFORMATION PROVIDED IN THIS REPORT. Any analyses, estimates, ratings, environmental risk levels, or risk codes provided in this Report are provided for illustrative purposes only, and are not intended to provide, nor should they be interpreted as providing any facts regarding, or prediction or forecast of, any environmental risk for any property. Only an assessment performed by a qualified environmental professional can provide findings, opinions or conclusions regarding the environmental risk or conditions in, on or at any property.

Copyright 2022 by Environmental Data Resources, Inc. All rights reserved. Reproduction in any media or format, in whole or in part, of any report or map of Environmental Data Resources, Inc., or its affiliates, is prohibited without prior written permission.

EDR and its logos (including Sanborn and Sanborn Map) are trademarks of Environmental Data Resources, LLC or its affiliates. All other trademarks used herein are the property of their respective owners.



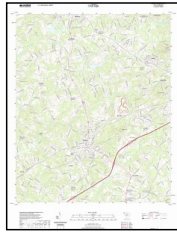
## Topo Sheet Key

This EDR Topo Map Report is based upon the following USGS topographic map sheets.

### 2020 Source Sheets



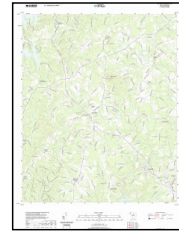
Pickens  
2020  
7.5-minute, 24000



Liberty  
2020  
7.5-minute, 24000



Sunset  
2020  
7.5-minute, 24000

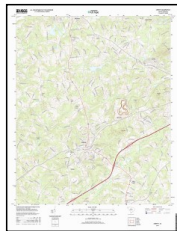


Six Mile  
2020  
7.5-minute, 24000

### 2017 Source Sheets




Pickens  
2017  
7.5-minute, 24000



Liberty  
2017  
7.5-minute, 24000



Sunset  
2017  
7.5-minute, 24000

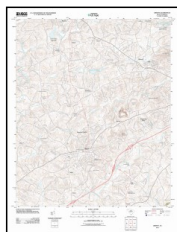


Six Mile  
2017  
7.5-minute, 24000

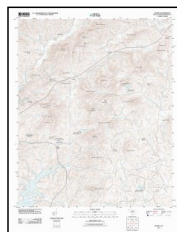
### 2014 Source Sheets



Pickens  
2014  
7.5-minute, 24000



Liberty  
2014  
7.5-minute, 24000



Sunset  
2014  
7.5-minute, 24000




Six Mile  
2014  
7.5-minute, 24000


### 1980, 1983 Source Sheets



Six Mile  
1980  
7.5-minute, 24000  
Aerial Photo Revised 1977



Pickens  
1983  
7.5-minute, 24000  
Aerial Photo Revised 1976




Liberty  
1983  
7.5-minute, 24000  
Aerial Photo Revised 1976

## Topo Sheet Key

This EDR Topo Map Report is based upon the following USGS topographic map sheets.

### 1961 Source Sheets



Six Mile  
1961  
7.5-minute, 24000  
Aerial Photo Revised 1956



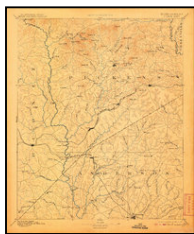
Sunset  
1961  
7.5-minute, 24000  
Aerial Photo Revised 1956

### 1957 Source Sheets



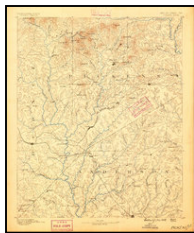
Easley  
1957  
15-minute, 62500  
Aerial Photo Revised 1955

### 1894 Source Sheets



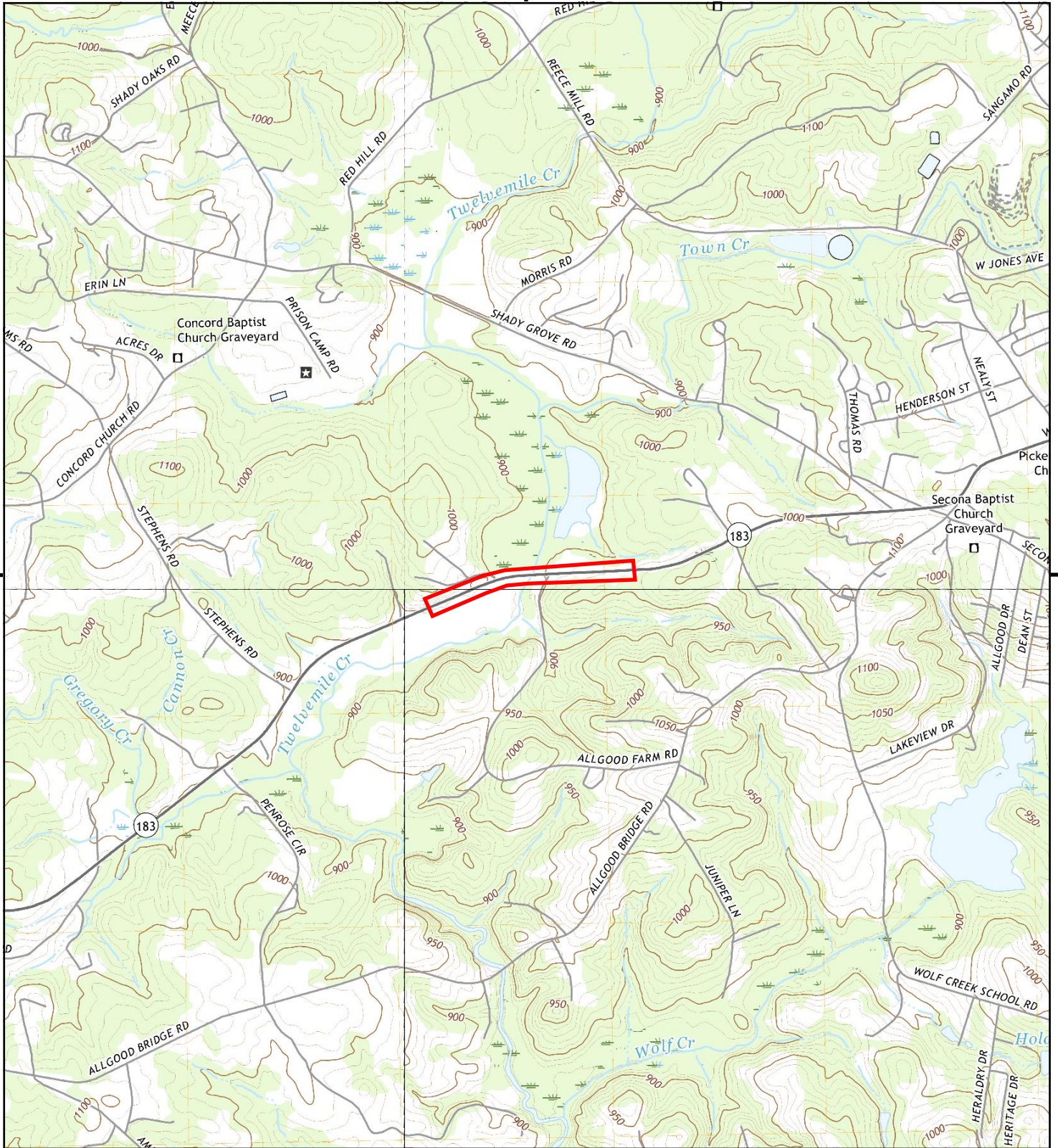
Pickens  
1894  
30-minute, 125000

### 1888 Source Sheets

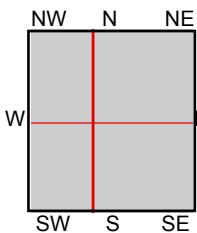


Pickens  
1888  
30-minute, 125000





This report includes information from the following map sheet(s).

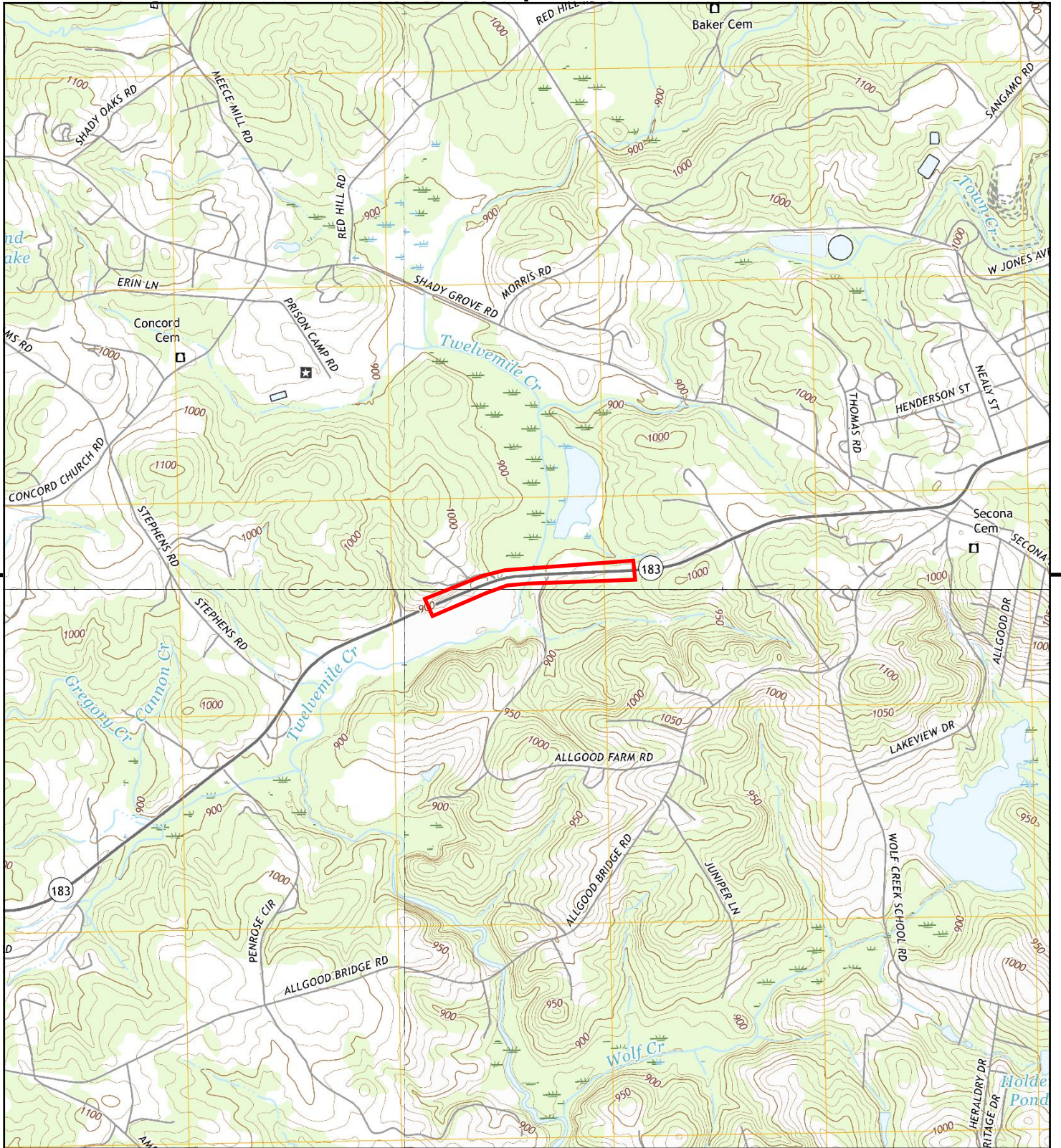


TP, Pickens, 2020, 7.5-minute  
 SE, Liberty, 2020, 7.5-minute  
 SW, Six Mile, 2020, 7.5-minute  
 NW, Sunset, 2020, 7.5-minute

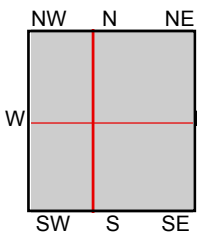
**SITE NAME:** SC 183 over Twelvemile Creek  
**ADDRESS:** SC 183  
 Pickens, SC 29671  
**CLIENT:** F&ME Consultants







This report includes information from the following map sheet(s).

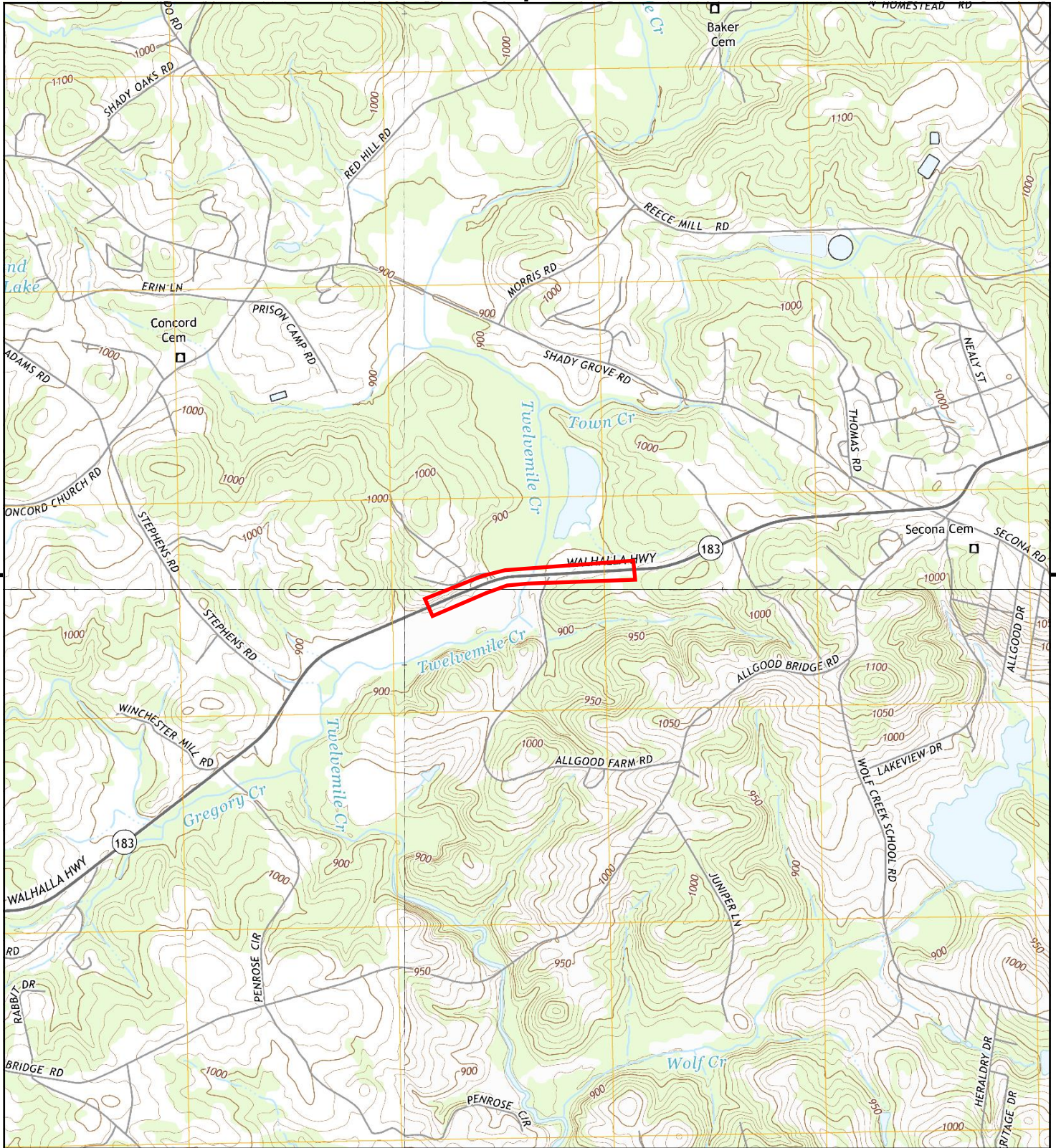


TP, Pickens, 2017, 7.5-minute  
 SE, Liberty, 2017, 7.5-minute  
 SW, Six Mile, 2017, 7.5-minute  
 NW, Sunset, 2017, 7.5-minute

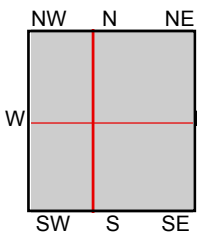
**SITE NAME:** SC 183 over Twelvemile Creek  
**ADDRESS:** SC 183  
 Pickens, SC 29671  
**CLIENT:** F&ME Consultants







This report includes information from the following map sheet(s).

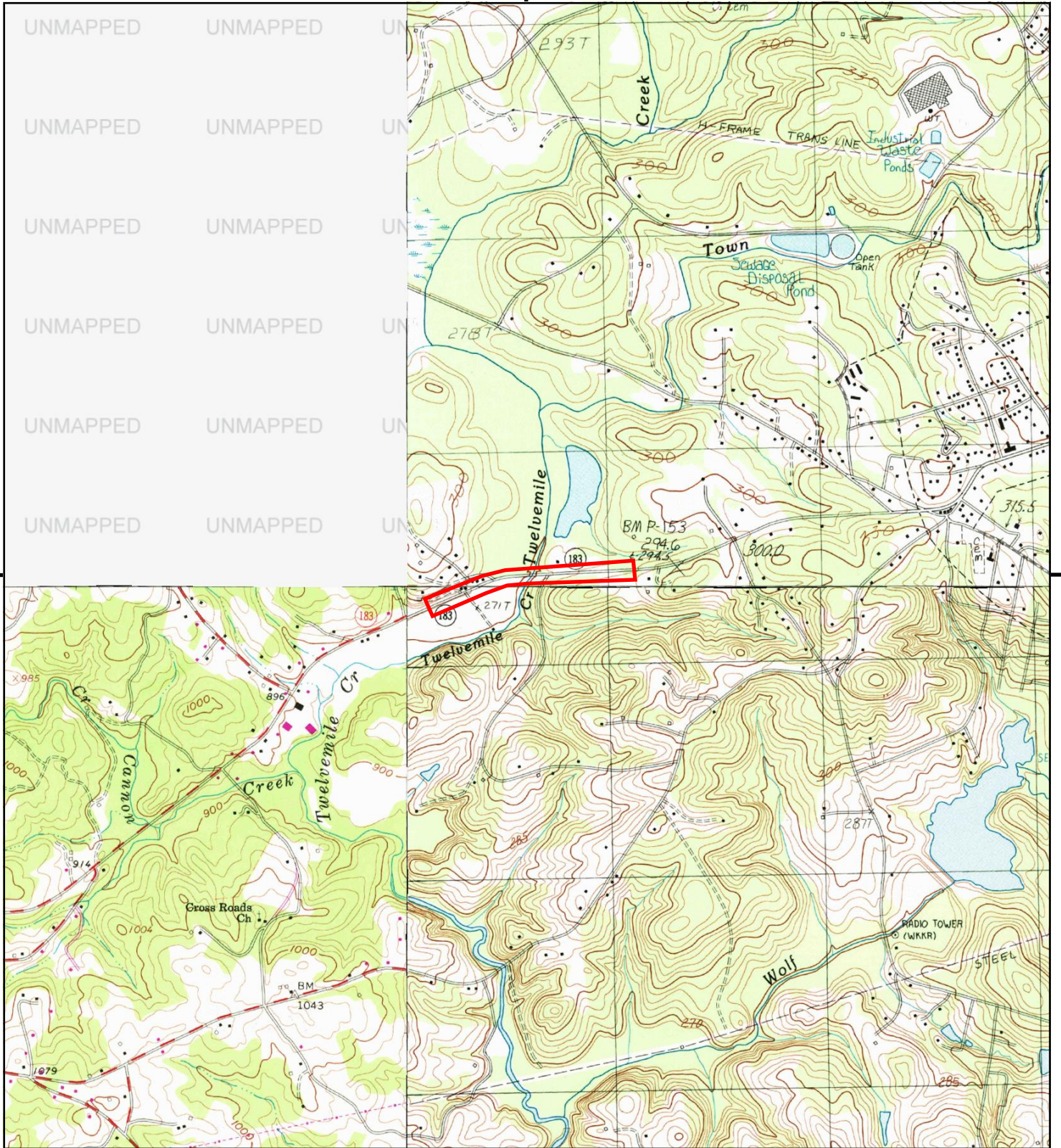


TP, Pickens, 2014, 7.5-minute  
 SE, Liberty, 2014, 7.5-minute  
 SW, Six Mile, 2014, 7.5-minute  
 NW, Sunset, 2014, 7.5-minute

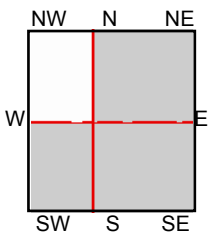
**SITE NAME:** SC 183 over Twelvemile Creek  
**ADDRESS:** SC 183  
 Pickens, SC 29671  
**CLIENT:** F&ME Consultants







This report includes information from the following map sheet(s).



TP, Pickens, 1983, 7.5-minute  
 SE, Liberty, 1983, 7.5-minute  
 SW, Six Mile, 1980, 7.5-minute

**SITE NAME:** SC 183 over Twelvemile Creek  
**ADDRESS:** SC 183  
 Pickens, SC 29671  
**CLIENT:** F&ME Consultants



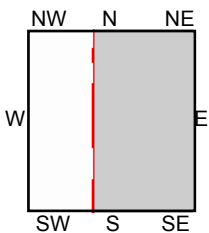








This report includes information from the following map sheet(s).

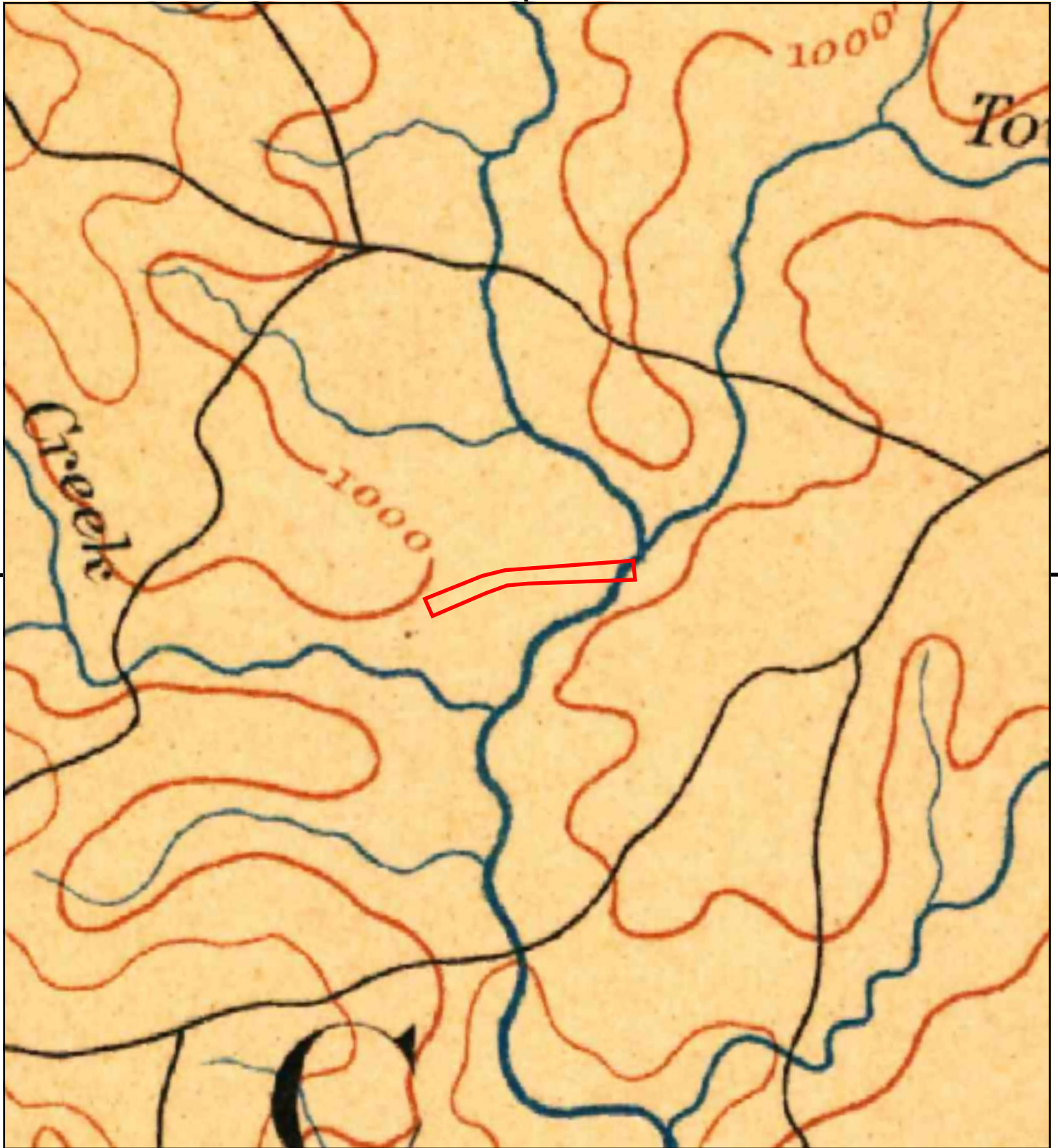


TP, Easley, 1957, 15-minute

SITE NAME: SC 183 over Twelvemile Creek  
 ADDRESS: SC 183  
 Pickens, SC 29671  
 CLIENT: F&ME Consultants







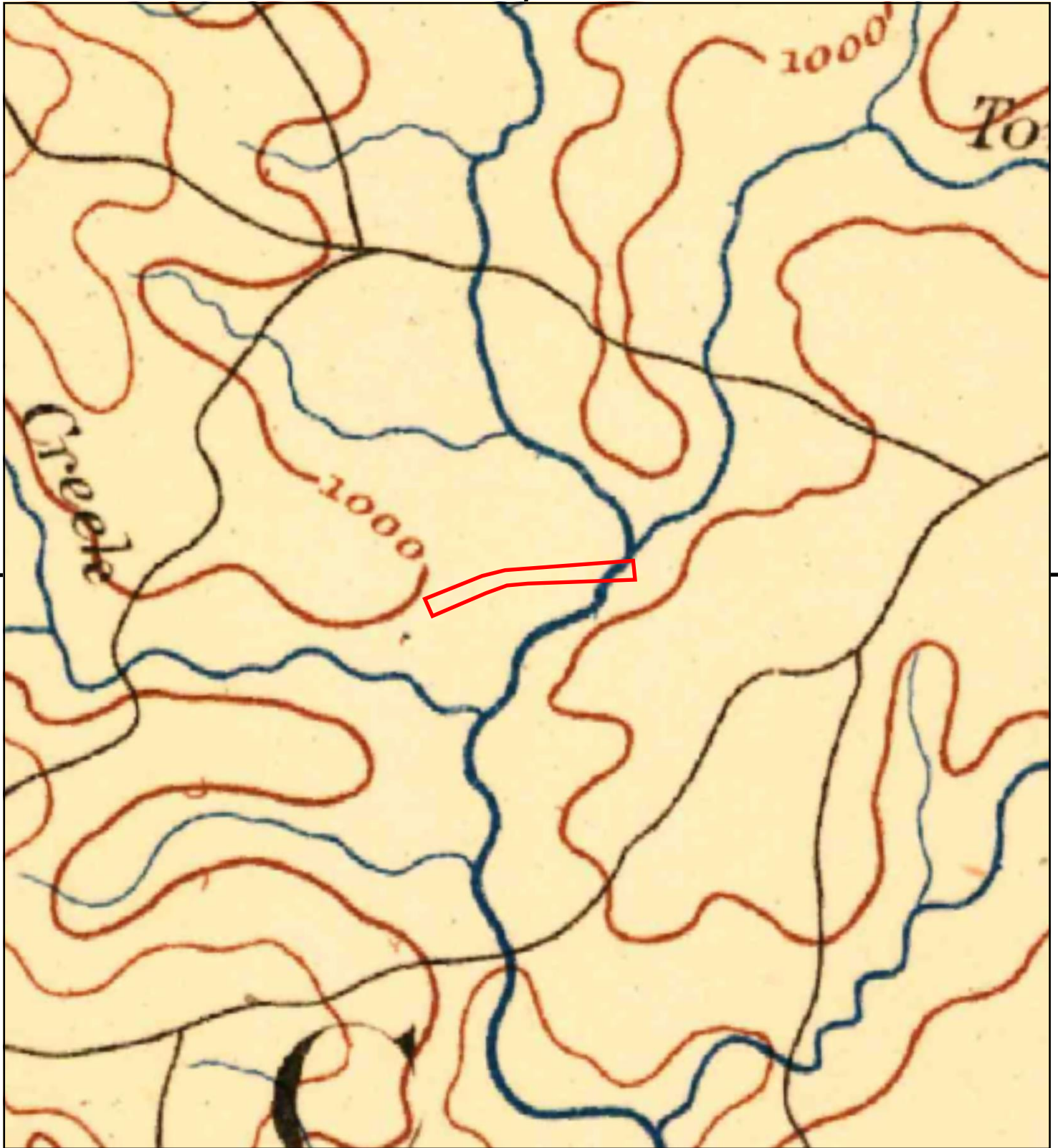
This report includes information from the following map sheet(s).



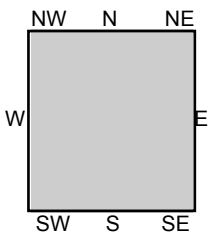
TP, Pickens, 1894, 30-minute

SITE NAME: SC 183 over Twelvemile Creek  
ADDRESS: SC 183  
Pickens, SC 29671  
CLIENT: F&ME Consultants





This report includes information from the following map sheet(s).



TP, Pickens, 1888, 30-minute

SITE NAME: SC 183 over Twelvemile Creek  
ADDRESS: SC 183  
Pickens, SC 29671  
CLIENT: F&ME Consultants





November 3, 2022

Ms. Karla Bishop,  
Director Freedom of Information  
SC Department of Health and Environmental Control  
2600 Bull Street  
Columbia, South Carolina 29201

Re: Request for information pertaining to any environmental issues at or near the addresses of the sites listed on the Attached *Potential Sites within the Project Area, on SC-183 Pickens, South Carolina in Pickens County.*

Dear Ms. Bishop:

This is a request for information pertaining to any environmental issues that may have been registered with DHEC for the attached location addresses. Any information pertaining to environmental problems may consist of the following:

- 1) Information pertaining to the removal or installation of above ground and underground storage tanks;
- 2) Issuance of any environmentally related license(s), permit(s) and well record(s);
- 3) Issuance of any license(s) or permit(s) (or complaints against) to store hazardous substances, waste and/or petroleum products on the subject properties, or adjacent properties and any action taken;
- 4) Issuance of any license(s) or permit(s) (or complaints) regarding waste disposal on the subject properties, or adjacent properties; and
- 5) Brownfield site(s) on the subject property and/or adjacent properties.

If you have any questions, please do not hesitate to contact us. We would appreciate your response as soon as is convenient.

Sincerely,



Rodney W. Wingard  
Environmental Manager  
F&ME CONSULTANTS

Attachment

## Potential Sites within the Project Area

Project Area	Site Name	Address	Primary Source	Type of Site	Regulatory Database	Possible Contamination
SC-183 RBO Twelvemile Creek	Sagamo Electric Company/Capacitor Division	<b>Sangamo Road</b>	EDR Radius Map	Possible contamination of Twelvemile Creek up stream of S-183.	Superfund	Polychlorinated Biphenyls
	Mosely Food Mart (a.k.a., 2 Star Inc.)	<b>1410 Wahalla Hwy</b>	EDR Radius Map	Gas Station	UST	Petroleum
	SC Dunn & Sons, Inc.	<b>1270 Wahalla Hwy</b>	EDR Radius Map	Lumber Mill	LUST	Petroleum
	Pickens County Flea Market	<b>1426 Wahalla Hwy (per Google Earth)</b>	EDR Radius Map (Unmapped)	State Hazardous Waste	SHWS	Hazardous Waste

Contact Information

\* First Name

Rodney

MI

\* Last Name

Wingard

\* Address Line 1

1825 Blanding Street

Address Line 2

\* City

Columbia

\* State

South Carolina

\* Zip

29201

\* Email

rwingard@fmeconsultants.com

Work Phone

8032164752

Freedom of Information Request Form

Customer Service: (803) 898-3882

Date

11/3/2022

Requested Information

Specific Documents

What is the period of time for the records/file review requested?

Great than 24 Months

Facility or project name:

E6657.001 - SC-183 RBO Twelvemile Creek

Facility address:

Multiple addresses.

County

Pickens ▼

DHEC file custodian/staff contact if known:

NA

Description of document or files requested:

See attached letter request.

Please upload any relevant attachments that can assist with your FOI Request.

[Remove](#) 2 - Letter to Karla DHEC FOI.pdf (242299 bytes)

[Upload File](#) No file chosen

[Upload File](#) No file chosen

### Family Privacy Protection Act Statement

\* The Family Privacy Protection Act, SC Code Section 30-2-50, prohibits any person or private entity from knowingly obtaining or using any personal information obtained from our agency for commercial solicitation directed to any person in the State. Violation of this law is a crime.

I have read and understand this statement. I am not requesting this information for the purposes of commercial solicitation in violation of the law.

I Agree.

Personal information provided in this document is subject to public scrutiny or release.

Sign using your mouse or finger...



*Steve Adrijant*

Clear

Submit